

FOR OFFICIAL USE ONLY



# SHIP'S DECK LOG

OF THE

U.S.S. RAFAEL PERALTA

DDG 115  
(hull number)

ATTACHED TO	}	<u>N/A</u> DIVISION
		<u>COMDESRON 23</u> SQUADRON
		<u>CCSG 9</u> GROUP
		<u>THIRD</u> FLEET

COMMENCING +7 T 0000 01 JULY 2019  
(zone time and date)

AT NBSD PIER 3 BERTH 1 SAN DIEGO, CA  
(location)

ENDING +7 T 2359 31 JULY 2019  
(zone time and date)

PM AT NB SOCIAL OPAREA  
(location)

EXAMINED AND CERTIFIED TO BE CORRECT [REDACTED]  
(name, grade and signature)

[REDACTED] NAVIGATOR

APPROVED BY AARON P. DEMEYER, CDR  
(name, grade and signature)

[REDACTED] COMMANDING

TO BE COMPLETED FOLLOWING CHANGE OF COMMAND

DATE OF CHANGE OF COMMAND  
22 JUL 19

APPROVED BY CHAD J TRUBILLA, CDR  
(name, grade and signature of Relieving Commanding Officer)

[REDACTED] COMMANDING

FORWARD DIRECT TO THE CHIEF OF NAVAL OPERATIONS AT THE END OF EACH MONTH

IF CLASSIFIED STAMP REVIEW / DECLASSIFICATION DATE HERE



# SHIP'S DECK LOG SHEET

IF CLASSIFIED STAMP  
SECURITY MARKING HERE

USE BLACK INK TO FILL IN THIS LOG

SHIP TYPE <b>D A D D G</b>	HULL NUMBER <b>1 1 5</b>	YEAR <b>9 0 7</b>	MONTH <b>T</b>	ZONE <b>1 7</b>	DAY <b>22</b>	USS <u>RAFAEL PERALTA</u> AT / PASSAGE FROM <u>SO CAL</u> TO <u>OP AREA</u>	CLASS <b>U</b>	HANDL <b>1</b>
-------------------------------	-----------------------------	----------------------	-------------------	--------------------	------------------	---	-------------------	-------------------

POSITION	ZONE	TIME	POSITION	ZONE	TIME	POSITION	ZONE	TIME	LEGEND
0800 L _____ BY _____ A _____ BY _____			1200 L _____ BY _____ A _____ BY _____			2000 L _____ BY _____ A _____ BY _____			1 - CELESTIAL 2 - ELECTRONIC 3 - VISUAL 4 - D.R.

TIME	ORDER	CSE	SPEED	DEPTH	RECORD OF ALL EVENTS OF THE DAY
18 - 21	23 - 29	30 - 32	33 - 36	37 - 40	41
					77
<del>0800-0300 (CONTD)</del>					
0138	AA2		12		
0151	AAS		15		
<del>15R350</del>					
0155		350		340	DFGMC
0208	AAS		10		
0213	<del>R000</del>				
<del>AA2</del>					
0215		<del>000</del>		350	DFGMC
0225	AA2		8		
<del>R15R000</del>					
0230		<del>000</del>		050	DFGMC
0237	AAS		10		
<del>R15R109</del>					
0240		109		099	DFGMC
0245					SECURED FROM COMBAT SYSTEMS CASUALTY - SIPR SERVICES RESTORED
0251					(b) (6) HAS THE COAL
0300					COAL PROPERLY BELIEVED BY (b) (6)
<del>0300 - 0600</del>					
ASSUMED THE WATCH - UNDERWAY AS BEFORE					
<del>AA2</del>					
<del>R10R100</del>					
0304		180		170	DFGMC
0306					FINEX BRAGG LINE STEERING
0311	AA2		20		
0312	<del>R5R200</del>				
0313		200		190	DFGMC

# SHIP'S DECK LOG SHEET

IF CLASSIFIED STAMP  
SECURITY MARKING HERE

USE BLACK INK TO FILL IN THIS LOG

SHIP TYPE				HULL NUMBER				YEAR	MONTH	ZONE	DAY	USS <u>RAFAEL PERALTA</u>		CLASS	HANDL
D	A	D	D	G	1	1	5	9	0	7	T	1	7	E	
1	2	3	4		5	6	7	12	13	14	15	16	17	78	79

AT / PASSAGE FROM SO CAL

TO OP AREA

POSITION	ZONE	TIME	POSITION	ZONE	TIME	POSITION	ZONE	TIME	LEGEND
0800			1200			2000			1 - CELESTIAL
L _____ BY _____			L _____ BY _____			L _____ BY _____			2 - ELECTRONIC
A _____ BY _____			A _____ BY _____			A _____ BY _____			3 - VISUAL
									4 - D.R.

TIME	ORDER	CSE	SPEED	DEPTH	RECORD OF ALL EVENTS OF THE DAY	
18 - 21	23 - 29	30 - 32	33 - 36	37 - 40	41	77

						0300 - 0600 (CONT'D)
0316						SET: 168° T DRIFT: 0.2 KTS
0339	LTR 180					
0346		180				170 DEGREE
0404	AAZ		10			
0419	AAZ		11			
0426						MFTA DEPLOYED
0428	AAS		13			
						SET: 107° T DRIFT: 0.5 KTS
0435						ONE MODULE DEPLOYED
0442						TWO MODULES DEPLOYED
0447						THREE MODULES DEPLOYED
0452						FOUR MODULES DEPLOYED
0455	AAZ		12			
0458						SEVEN MODULES DEPLOYED
0536						SET: 170° T DRIFT: 0.2 KTS
0534	AAZ		10			
0545						SET LIGHT QUARTERS
0547						(b) (6) HAS THE COM
0552						DRIFT DRILL
0553						TRIED FLIGHT DRILL ALARM
0557	LDR 075					
0558		135				075 DRILL
0603						MFTA RIGGED FOR TOW
0604	115005					
0605						SET AND DRIFT COMPLETED AT 147° T @ 1.0 KT
0606						DOO PROPERLY RECEIVED AT (b) (6)
						(b) (6)
						0600 - 0900
0607						RESUMED THE WATCH UNDERWAY AS BEFORE

# SHIP'S DECK LOG SHEET

REPORT SYMBOL OPNAV 3100-10

IF CLASSIFIED STAMP  
SECURITY MARKING HERE

USE BLACK INK TO FILL IN THIS LOG

SHIP TYPE				HULL NUMBER			YEAR	MONTH	ZONE	DAY	USS <u>RAFAEL PERALTA</u>	<table border="1" style="width: 100%; border-collapse: collapse;"> <tr> <td style="writing-mode: vertical-rl; transform: rotate(180deg);">CLASS</td> <td style="writing-mode: vertical-rl; transform: rotate(180deg);">HANDL</td> </tr> <tr> <td style="text-align: center;">U</td> <td style="text-align: center;">1</td> </tr> <tr> <td style="text-align: center;">78</td> <td style="text-align: center;">78</td> </tr> </table>	CLASS	HANDL	U	1	78	78
CLASS	HANDL																	
U	1																	
78	78																	
D	A	D	D	G	1	1	5	9	0	7	T	1	7	E	TO <u>ORACA</u>			
1	2	3	4	5	6	7	12	13	14	15	16	17	22					

POSITION	ZONE	TIME	LEGEND
0800 L _____ BY _____ A _____ BY _____			1 - CELESTIAL 2 - ELECTRONIC 3 - VISUAL 4 - D.R.
1200 L _____ BY _____ A _____ BY _____			
2000 L _____ BY _____ A _____ BY _____			

TIME	ORDER	CSE	SPEED	DEPTH	RECORD OF ALL EVENTS OF THE DAY
18 - 21	23 - 29	30 - 32	33 - 36	37 - 40	41

					77
					<i>(2000-0900 (CONT'D))</i>
0810					<i>UNDER DECK</i>
0811					<i>END DECK</i>
0815	<i>11025</i>				
		<i>07.5</i>			<i>6K5 DECK</i>
0816					<i>PROGIVE 15 LBT</i>
0817	<i>AAS</i>		<i>15</i>		
0821					<i>900 FT DEPLOYED</i>
0823					<i>1200 FT DEPLOYED</i>
0829					<i>1400 FT DEPLOYED</i>
0830					<i>1800 FT DEPLOYED</i>
0831					<i>META RIGGED FOR TOW</i>
0832	<i>1252</i>				
	<i>12040</i>				
0833		<i>040</i>			<i>0831 DECK</i>
0834					<i>SET AND DRIFT 104° T @ 0.4 KTS</i>
	<i>1102340</i>				
0835					<i>REPAIR SYSTEMS OPERATE LOSS OF CAORT</i>
0836					<i>SET (CONDITION) TIAS GOLD TRACK</i>
0837	<i>AAS</i>		<i>7</i>		
0838	<i>AAS</i>		<i>11</i>		
0839					<i>UNDER DECK</i>
0840					<i>GREEN DECK</i>
0841	<i>15050</i>				
	<i>AAS</i>		<i>15</i>		
					<i>SET (CONDITION) ALPHA T</i>
0842					<i>OPS NORMAL 3500S @ 150</i>
0843	<i>AAS</i>		<i>10</i>		
0845	<i>LSR035</i>				
0851	<i>AAS</i>		<i>15</i>		
0852					<i>EMCON ALPHA T SET</i>

# SHIP'S DECK LOG SHEET

IF CLASSIFIED STAMP  
SECURITY MARKING HERE

USE BLACK INK TO FILL IN THIS LOG

SHIP TYPE				HULL NUMBER			YEAR	MONTH	ZONE	DAY	E		
D	A	D	D	G	1	1	5	9	0	7		T	1
1	2	3	4	5	6	7	12	13-14	15	16-17	22		

USS RAFAEL PERALTA

AT / PASSAGE FROM SO CAL

TO OPAREA

CLASS	HANDL
U	1
78	79

POSITION	ZONE	TIME	POSITION	ZONE	TIME	POSITION	ZONE	TIME	LEGEND
0800			1200			2000			1 - CELESTIAL
L	32°08.9W	BY 2	L		BY	L		BY	2 - ELECTRONIC
A	119°49.5W	BY 2	A		BY	A		BY	3 - VISUAL
									4 - D.R.

TIME	ORDER	CSE	SPEED	DEPTH	RECORD OF ALL EVENTS OF THE DAY
18 - 21	23 - 29	30 - 32	33 - 36	37 - 40	41
					0600 - 0900 (0800-12)
0700					SECURED FROM UNMAY SYSTEMS CAPABILITY CAPT RESND
0707	AAS		14		
0714	AAS		17		
0725	AAF		20		
0724	0625				
		025			DIS DEFORM
0727					PUMP-OUTS IN COMBAT
0735	DA2		12		
0736	RSR221				
0740					ANDE IS UNSTABLE
0741	AAF		20		
0742	CL931				
0746	CL931				
0746		931		221	DEFORM
0749	CL229				
0750		229		219	DEFORM
0751					COMBATANT AT DE COMBAT
0752	AAF		26		
	AAF		23		
0755	15R175				
0757		175		145	DEFORM
0758	DSR				
0759	CL240				
		240			
0801	AAS		19		
	CL190				
		190		180	DEFORM
0802	AAF		22		
0805	RSR235				
		235			

# SHIP'S DECK LOG SHEET

REPORT SYMBOL OPNAV 3100-10

IF CLASSIFIED STAMP  
SECURITY MARKING HERE

USE BLACK INK TO FILL IN THIS LOG

SHIP TYPE				HULL NUMBER		
D	A	D, D, G	I, I, S			
1	2	3	4	5	6	7

YEAR	MONTH	ZONE	DAY
9	0	7	17
12	13	14	15
16	17		

USS RAFAEL PERALTA

AT / PASSAGE FROM SO CAL

TO OPAREA

CLASS	HANDL
U	1
78	79

POSITION	ZONE	TIME
0800		
L		BY
A		BY

POSITION	ZONE	TIME
1200		
L		BY
A		BY

POSITION	ZONE	TIME
2000		
L		BY
A		BY

LEGEND	
1	CELESTIAL
2	ELECTRONIC
3	VISUAL
4	D.R.

TIME	ORDER	CSE	SPEED	DEPTH	RECORD OF ALL EVENTS OF THE DAY
18 - 21	23 - 29	30 - 32	33 - 36	37 - 40	41
77					
<i>0800-0800 (CONT'D)</i>					
0803	AAS		16		
0804	AAF		21		
0805	AAS		16		
0806	AAF		25		
0810	11250				
0811		250		240	OPENC
0812	AAF		22		
0815	R3C				
0817	13A				
0819	AAS		19		
0820	L5035				
	15035				
		285		275	OPENC
0821	AAF		27		
	R3L200				
0822		280		210	OPENC
0826	13R225				
		225			
0827	AAF		22		
	R3A				
0830	11040				
0831		240		270	OPENC
0832	12L235				
0835		235		225	OPENC
0840	120195				
		195		195	OPENC
0845	AAS		137		
	R3R240				
0847					
0849	AAF		20		COMBAT SYSTEMS CASUALTY: LOSS OF DCFS

# SHIP'S DECK LOG SHEET

IF CLASSIFIED STAMP  
SECURITY MARKING HERE

USE BLACK INK TO FILL IN THIS LOG

SHIP TYPE		HULL NUMBER		YEAR	MONTH	ZONE	DAY	USS	CLASS U /	HANDL /				
D	A	D	G	1	1	5	9 0 7 T 1 7	AT / PASSAGE FROM						
1	2	3	4	5	6	7	12	13-14	15	16-17	22	TO	78	79

POSITION	ZONE	TIME	POSITION	ZONE	TIME	POSITION	ZONE	TIME	LEGEND 1 - CELESTIAL 2 - ELECTRONIC 3 - VISUAL 4 - D.R.
0800			1200			2000			
L		BY	L		BY	L		BY	
A		BY	A		BY	A		BY	

TIME	ORDER	CSE	SPEED	DEPTH	RECORD OF ALL EVENTS OF THE DAY
18 - 21	23 - 29	30 - 32	33 - 36	37 - 40	41
					0600 - 0900 (CONT'D)
0853	L5R200				
0855	L5R155				
0857	AAF		23		(b) (6) HAS THE CONN.
0900	R5R200				
0902		200		190	SET: 209.2° T DRIFT: 0.2 KTS DFGMC
	AAS		19		
0903	R5R290				
	AAI		7		
0904	R10R290				
0905	R15R290				
	R20R				
0906	R200				
	R20R				
0907					GREEN DECK
		300	2	290	DFGMC
0914					RED DECK
	AAF		20		
	L5R210				
0915	L223				
0917	L3R				
	L3R190				
0920	AAF		22		
0921	L180				
	R3R				
0922	AAF		24		
	AAF		25		
	L155				
		155		144	DFGMC

IF CLASSIFIED STAMP  
SECURITY MARKING HERE



# SHIP'S DECK LOG SHEET

REPORT SYMBOL OPNAV 3100-10

IF CLASSIFIED STAMP  
SECURITY MARKING HERE

USE BLACK INK TO FILL IN THIS LOG

SHIP TYPE		HULL NUMBER		YEAR	MONTH	ZONE	DAY	USS <u>RAFAEL PERALTA</u>		<table border="1" style="width: 50px; height: 50px; border-collapse: collapse;"> <tr><td style="writing-mode: vertical-rl; transform: rotate(180deg);">CLASS</td></tr> <tr><td style="writing-mode: vertical-rl; transform: rotate(180deg);">HANDL</td></tr> </table>	CLASS	HANDL							
CLASS																			
HANDL																			
D	A	D	D	G	1	1	5	9	0	7	T	1	7	E	AT / PASSAGE FROM <u>SOCAL</u>	U	/	78	78
1	2	3	4	5 - 7		12	13 - 14	15	16 - 17	22	TO <u>OPAREA</u>								

POSITION	ZONE	TIME	POSITION	ZONE	TIME	POSITION	ZONE	TIME	LEGEND
0800			1200			2000			1 - CELESTIAL
L		BY	L		BY	L		BY	2 - ELECTRONIC
A		BY	A		BY	A		BY	3 - VISUAL
									4 - D.R.

TIME	ORDER	CSE	SPEED	DEPTH	RECORD OF ALL EVENTS OF THE DAY	
18 - 21	23 - 29	30 - 32	33 - 36	37 - 40		41
77						
0800 - 0900 (CONT'D)						
0924	AAF		27			
0927	AAF		24			
0929	AAF		27			
	R3R180					
0931	R3R210					
0935	U3R200					
	L190					
0936	L160					
0939	R3R180					
0940	R3R210					
0942		210		200	DFGMC	
0946	AAF		24			
0948	AAF		28			
	L2R160					
0951					RECEIVED THE DAILY BOAT REPORT	
		160			150 DFGMC	
0952					AMBER DECK	
0953					RECEIVED THE DAILY FUEL AND WATER REPORT.	
0955					GREEN DECK	
0958					Gyro error computed - 0.07. 0.2 W T	
	AA		10			
					RED DECK	
	R30R270					
					OPS NORM - RO NORMAL 3 SOULS + 300	
	R10R270					
1000	R15R270					
	RFR					
	AAF		20			
1001	R290					
	R20R					

# SHIP'S DECK LOG SHEET

REPORT SYMBOL OPNAV 3100-10  
IF CLASSIFIED STAMP  
SECURITY MARKING HERE

USE BLACK INK TO FILL IN THIS LOG

SHIP TYPE		HULL NUMBER		YEAR	MONTH	ZONE	DAY	USS RAFAEL PERALTA		<table border="1" style="width: 50px; height: 50px; margin: auto;"> <tr><td style="writing-mode: vertical-rl; transform: rotate(180deg);">CLASS</td></tr> <tr><td style="writing-mode: vertical-rl; transform: rotate(180deg);">HANDLE</td></tr> </table>	CLASS	HANDLE	
CLASS													
HANDLE													
D	A	D, D	0	9	0	7	T	1	7	E	U	/	
1	2	3	4	5	6	7	12	13-14	15	16-17	22	78	79

AT / PASSAGE FROM SOCAL  
TO OPAFEA

POSITION	ZONE	TIME	LEGEND
0800			1 - CELESTIAL
L		BY	2 - ELECTRONIC
A		BY	3 - VISUAL
			4 - D.R.

TIME	ORDER	CSE	SPEED	DEPTH	RECORD OF ALL EVENTS OF THE DAY
18 - 21	23 - 29	30 - 32	33 - 36	37 - 40	41

0600 - 0900 (CONT)				
1003				RECEIVED THE DAILY MAG TEMP REPORT.
//	AAZ		10	
//		2910		281 DFGMC
//				RECEIVED THE DAILY DRAFT REPORT
//				NAV FWD: 31'3", NAV AFT 27'3",
//				SHIP'S DISPLACEMENT: 9,200 TONS.
//	AAF		25	
1005				OOD PROPERLY RELIEVED BY <span style="color: red;">(b) (6)</span>
//				<span style="color: red;">(b) (6)</span>
0900 - 1200				
1005				ASSUMED THE WATCH, UNDERWAY AS BEFORE.
1006				WEATHER DECK'S ARE SECURED.
//				STAND DOWN FLIGHT QUARTERS.
1008				SET: 179.3°T DRIFT: 0.4 KTS
1011	AAF		20	
//	AAF		22	
//	LSR260			
1014		260		251 DFGMC
//				SONAR IS ACTIVE.
1018	AAF		20	
//	LSR220			
1020				RECEIVED THE DAILY MUSTER REPORT
//				RCE RECEIVED THE DAILY CYBER REPORT
1021		220		240 DFGMC
1023	AAF		20	
//	LSR175			
1025				RECEIVED THE DAILY BINNACLE REPORT
//		175		102 DFGMC

# SHIP'S DECK LOG SHEET

IF CLASSIFIED STAMP  
SECURITY MARKING HERE

USE BLACK INK TO FILL IN THIS LOG

SHIP TYPE				HULL NUMBER			
D	A	D	D	6	1	1	5
1	2	3	4	5	6	7	

YEAR	MONTH	ZONE	DAY
9	0	T	17
12	13-14	15	16-17

USS RAFAEL PERALTA

AT / PASSAGE FROM SOCAL

TO OP AREA

CLASS	HANDL
U	1
78	79

POSITION	ZONE	TIME
0800		
L		BY
A		BY

POSITION	ZONE	TIME
1200		
L		BY
A		BY

POSITION	ZONE	TIME
2000		
L		BY
A		BY

LEGEND  
1 - CELESTIAL  
2 - ELECTRONIC  
3 - VISUAL  
4 - D.R.

TIME	ORDER	CSE	SPEED	DEPTH	RECORD OF ALL EVENTS OF THE DAY
18 - 21	23 - 29	30 - 32	33 - 36	37 - 40	41

					0900-1200 (CONT)
	AAS		18		
1027	AAZ		10		
1028	R10R220				
	R15R220				
		220		210	DEGMC
1031	LSR140				
	LSR160				
	AAS		14		
	L10R140				
	LSR				
	L110				
1039	R2R220				
	AAF		20		
	AAS		16		
1036	L10R180				
1038	AA1		5		
		180		171	DEGMC
1040	AAF				
1041					WEATHER DECK IS SECURED
					CONDUCTING EVASIVE MANEUVERS
	L30R				
1043	R30R				ADC DROPPED IN THE WATER @ 31°30.9N / 120°17.3W
1045	AAF		30		
	L20R				
1046	R20R				
1047	L20R				
1048	R20R				
	R10R180				
1050	AAS		15		
1051	R10R200				

# SHIP'S DECK LOG SHEET

IF CLASSIFIED STAMP  
SECURITY MARKING HERE

USE BLACK INK TO FILL IN THIS LOG

SHIP TYPE		HULL NUMBER		YEAR	MONTH	ZONE	DAY	USS <u>RAFAEL PERALTA</u>		<table border="1" style="width: 100%; border-collapse: collapse;"> <tr> <td style="writing-mode: vertical-rl; transform: rotate(180deg);">CLASS</td> <td style="writing-mode: vertical-rl; transform: rotate(180deg);">HANDL</td> </tr> <tr> <td style="text-align: center;">U</td> <td style="text-align: center;">/</td> </tr> <tr> <td style="text-align: center;">78</td> <td style="text-align: center;">78</td> </tr> </table>	CLASS	HANDL	U	/	78	78
CLASS	HANDL															
U	/															
78	78															
D	A	D, D, G	1, 1, 5	9	0, 7	T	1, 7	E	AT/PASSAGE FROM <u>SOCAL</u>							
1	2	3	4	5	6	7	12	13	14	15	16	17	22	TO <u>OPAREA</u>		

POSITION	ZONE	TIME	POSITION	ZONE	TIME	POSITION	ZONE	TIME	LEGEND 1 - CELESTIAL 2 - ELECTRONIC 3 - VISUAL 4 - D.R.
0800			1200			2000			
L		BY	L		BY	L		BY	
A		BY	A		BY	A		BY	

TIME	ORDER	CSE	SPEED	DEPTH	RECORD OF ALL EVENTS OF THE DAY
18 - 21	23 - 29	30 - 32	33 - 36	37 - 40	41
					77
0900 - 1200 (CONT'D)					
1052		200		190	DFGMC
1053	AAF		30		
1054	L20R				
1055	R20R				
1056	L20R				
1057	R20R				
1058	AAS		15		
	R10R180				
	R175				
		175		105	DFGMC
1059	AA2		12		
					SET: 139.3° T DRIFT: 0.4 KTS
1102	R10R200				
1108		200		189	DFGMC
	AAS		18		
	R10R240				
1110		240		230	DFGMC
	L15R100				
1112	AA2		12		
1116	R10R175				
	AAS		14		
	R190				
1117		190		178	DFGMC
1122	L15R180				
1123		180		167	DFGMC
1125	AAF		20		
	R5R225				
1127		225		218	DFGMC
1128	AAF		25		

# SHIP'S DECK LOG SHEET

REPORT SYMBOL OPNAV 3100-10  
IF CLASSIFIED STAMP  
SECURITY MARKING HERE

USE BLACK INK TO FILL IN THIS LOG

SHIP TYPE				HULL NUMBER				YEAR	MONTH	ZONE	DAY	USS <u>RAFAEL PERALTA</u>		CLASS HANDL 78 79
D	A	D,D	G	1	1	5	9	0	7	T	17	AT / PASSAGE FROM <u>SOCAL</u>		
1	2	3	4	5	6	7	12	13	14	15	16	17	TO <u>OP AREA</u>	

POSITION ZONE TIME 0800 L _____ BY _____ A _____ BY _____	POSITION ZONE TIME 1200 L _____ BY _____ A _____ BY _____	POSITION ZONE TIME 2000 L _____ BY _____ A _____ BY _____	<b>LEGEND</b> 1 - CELESTIAL 2 - ELECTRONIC 3 - VISUAL 4 - D.R.
--	--	--	--

TIME	ORDER	CSE	SPEED	DEPTH	RECORD OF ALL EVENTS OF THE DAY
18 - 21	23 - 29	30 - 32	33 - 36	37 - 40	41

					0900 - 1200 (CONT)
1129	R2A0				
1132	L5R24				
		220		210	DFGMC
1135	AA1		5		
1145					CO IS OFF THE BRIDGE.
1147					(b)(6) HAS THE CONN.
1147	#1042				ADC, DROPPEN DROPPED IN THE WATER
					AT POSITION 31°31.2N / 120°17.3W
1158					OOD PROPERLY RELIEVED BY (b)(6)
					(b)(6)
					1200-1500
1158					ASSUMED THE WATCH UNDERWAY AS BEFORE
AM 1200					STROK DID NOT STRIKE & BELLS ON TIME
					DUE TO FLIGHT QUARTERS
					SET 145° T DRIFT 6 KTS
1213	AA2		10		
	R20R350				
	R10R350				
1223		350		340	DFGMC
1228					AMBER DECK
1240	AA2		10		
	R10R165				
1252		165			
1254	AA3		15		
1256					COMBAT SYSTEMS CASUALTY LOSS OF JWCS
	AA2		10		
	LJR				
1258					SECURED FROM COMBAT SYSTEMS CASUALTY JWCS RESTORED

# SHIP'S DECK LOG SHEET

IF CLASSIFIED STAMP  
SECURITY MARKING HERE

USE BLACK INK TO FILL IN THIS LOG

SHIP TYPE		HULL NUMBER		YEAR	MONTH	ZONE	DAY	USS <u>RAFAEL PERALTA</u>		<table border="1" style="width: 100%; border-collapse: collapse;"> <tr> <td style="writing-mode: vertical-rl; transform: rotate(180deg);">CLASS</td> <td style="writing-mode: vertical-rl; transform: rotate(180deg);">HANDLE</td> </tr> <tr> <td style="text-align: center;">U</td> <td style="text-align: center;">/</td> </tr> <tr> <td style="text-align: center;">78</td> <td style="text-align: center;">78</td> </tr> </table>	CLASS	HANDLE	U	/	78	78		
CLASS	HANDLE																	
U	/																	
78	78																	
D	A	D	D	G	1	1	5	9	0	7	T	1	7	E	AT/PASSAGE FROM <u>So Cal</u>		TO <u>OP AREA</u>	
1	2	3	4				5	6	7	12	13	14	15	16	17	22		

POSITION _____ ZONE _____ TIME _____ 0800 L _____ BY _____ A _____ BY _____	POSITION _____ ZONE _____ TIME _____ 1200 L _____ BY _____ A _____ BY _____	POSITION _____ ZONE _____ TIME _____ 2000 L _____ BY _____ A _____ BY _____	<b>LEGEND</b> 1 - CELESTIAL 2 - ELECTRONIC 3 - VISUAL 4 - D.R.
--	--	--	--

TIME	ORDER	CSE	SPEED	DEPTH	RECORD OF ALL EVENTS OF THE DAY
18 - 21	23 - 29	30 - 32	33 - 36	37 - 40	41
1200 - 1500 (CONT'D)					
1259	L108				
1303	SAYG	045		035 DFGMC	
1305				AMBER DECK	
1307				GREEN DECK	
1308				RED DECK	
1309	R108115				
1316		115		105 DEGMC	
	AAS		18		
1319	AAF		22		
1322				SET: 197°T DRIFT: 0.7 KTS	
	AAF		27		
1323				CO IS ON THE BRIDGE	
1329	L5R015				
1332		0615		005 DEGMC	
1336				STARTED 1A 2B GTM. PLACED ONLINE	
1337	AAS		18		
	R5R050				
1340		050		040 DEGMC	
1342				SONAR IS ACTIVE	
	R15R095				
1343	AAF		21		
	R10R095				
1344		095		085 DEGMC	
1346	AAS		17		
	L10R050				
1347		030		070 DEGMC	
1351	L1012340				
	AAF		20		
1352		340		330 DEGMC	
1355	AAS		17		

IF CLASSIFIED STAMP  
SECURITY MARKING HERE

# SHIP'S DECK LOG SHEET

REPORT SYMBOL OPNAV 3100-10

IF CLASSIFIED STAMP  
SECURITY MARKING HERE

USE BLACK INK TO FILL IN THIS LOG

SHIP TYPE				HULL NUMBER				YEAR	MONTH	ZONE	DAY		
D	A	D	D	G	1	1	5	9	0	7	T	1	7
1	2	3	4	5	6	7	12	13	14	15	16	17	22

USS RAFAEL PERALTA

AT / PASSAGE FROM So Cal

TO OP AREA

CLASS	HANDL
U	/
78	79

POSITION	ZONE	TIME	LEGEND
0800			1 - CELESTIAL
L		BY	2 - ELECTRONIC
A		BY	3 - VISUAL
			4 - D.R.

TIME	ORDER	CSE	SPEED	DEPTH	RECORD OF ALL EVENTS OF THE DAY
18 - 21	23 - 29	30 - 32	33 - 36	37 - 40	41
					1200 - 1500 (cont'd)
	R10R050				
1357	L10R355				
1358	AAF		20		
1401	L10R315				
	AAF		24		
1403		315		305	DFGMC
1405	R10R005				
1407		005			
	L10R315				
	L10R320				
	AAS		18		
1409		320		310	DFGMC
1411	L10R300				
1412	AAS		10		
1413		300		290	DFGMC
1414	AAF		20		
1416	AAF		25		
1417	AAF		26		
	RSR310				
1418		310		300	DFGMC
	R10R320				
1419		320		310	DFGMC
	RSR330				
1420		330		320	DFGMC
	AAF		24		
1421	RSR390				
1422	RSR000				
1423	AAS		15		
		000		350	DFGMC
	AA2				

# SHIP'S DECK LOG SHEET

IF CLASSIFIED STAMP  
SECURITY MARKING HERE

USE BLACK INK TO FILL IN THIS LOG

SHIP TYPE				HULL NUMBER			YEAR	MONTH	ZONE	DAY
D	A	D	G	1	1	5	9	0	7	17
1	2	3	4	5	6	7	12	13-14	15	16-17

USS RAFAEL PERALTA

AT/PASSAGE FROM SO CAL

TO OP AREA

CLASS	HANDL
U	/
78	79

POSITION	ZONE	TIME
0800		
L		BY
A		BY

POSITION	ZONE	TIME
1200		
L		BY
A		BY

POSITION	ZONE	TIME
2000		
L		BY
A		BY

LEGEND  
1 - CELESTIAL  
2 - ELECTRONIC  
3 - VISUAL  
4 - D.R.

TIME	ORDER	CSE	SPEED	DEPTH	RECORD OF ALL EVENTS OF THE DAY
18 - 21	23 - 29	30 - 32	33 - 36	37 - 40	41

					77
1200-1500 (CONTD)					
1424	L10R350				
1425		350		340	DFGMC
1427	AA2		8		
1430	R30R000				
	AA2		11		
1438		020		010	DFGMC
1440	AAS		14		
	L30R340				
1442		340		329	DFGMC
1444	R30R025				
	AA2		10		
1445		025		015	DFGMC
1449	L30R330				
	AAS		13		
	L20R330				
1451		330		320	DFGMC
1453	R20R010				
	AA2		9		
1454		010		000	DFGMC
					(b) (6) HAS THE COMMAND
1455	AAS		14		
1458	R15R050				
1459		030		039	DFGMC
1500	AA2		20		
	L10R005				
1501		005		355	DFGMC
1502					OOD PROPERLY BELIEVED BY (b) (6)



# SHIP'S DECK LOG SHEET

IF CLASSIFIED STAMP  
SECURITY MARKING HERE

USE BLACK INK TO FILL IN THIS LOG

SHIP TYPE				HULL NUMBER			
D	A	D	D	G	1	1	5
1	2	3	4	5	6	7	

YEAR	MONTH	ZONE	DAY
9	0	7	T 17
12	13-14	15	16-17

USS RAFAEL PERALTA

AT / PASSAGE FROM SO CAL

TO OP AREA

CLASS	HANDL
U	I
78	79

POSITION	ZONE	TIME
0800		
L		BY
A		BY

POSITION	ZONE	TIME
1200		
L		BY
A		BY

POSITION	ZONE	TIME
2000		
L		BY
A		BY

**LEGEND**

- 1 - CELESTIAL
- 2 - ELECTRONIC
- 3 - VISUAL
- 4 - D.R.

TIME	ORDER	CSE	SPEED	DEPTH	RECORD OF ALL EVENTS OF THE DAY
18 - 21	23 - 29	30 - 32	33 - 36	37 - 40	41
					1500 - 1800
					ASSUMED THE WATCH. UNDERWAY 175 BEFORE
1506	AAE		24		
	L5R325				
1508		325		315 DEGMC	
	AAE		21		
	R5R025				
1511		025			
	AAE		26		
	L5R320				
1513		320		310 DEGMC	
1514	AAZ		9		
	R5R030				
1515	R10R030				
	R15R030				
1516	SAYG	003			
	R70R030				
1517		030		019 DEGMC	
1519	AA3		15		
	L5R338				
1521		338		328 DEGMC	
1522					AWAY SNOOPING TEAM
1524					SET 17A T DRIFT 2.0.8 KTS
1526	AAZ		12		
	R10R023				
1528	CB033				
1529		033		023 DEGMC	
	AA7		9		
	L10R350				
1532		350			
1538					GREEN DECK

# SHIP'S DECK LOG SHEET

IF CLASSIFIED STAMP  
SECURITY MARKING HERE

USE BLACK INK TO FILL IN THIS LOG

SHIP TYPE				HULL NUMBER				YEAR	MONTH	ZONE	DAY	USS <u>RAFAEL PERALTA</u>		CLASS	HANDL	
D	A	D	D	G	1	1	5	9	0	7	T	1	7	E	78	79
1	2	3	4	5	6	7	12	13	14	15	16	17	22	78	79	

AT/PASSAGE FROM So Cal  
TO OP AREA

POSITION	ZONE	TIME	POSITION	ZONE	TIME	POSITION	ZONE	TIME	LEGEND
0800			1200			2000			1 - CELESTIAL
L		BY	L		BY	L		BY	2 - ELECTRONIC
A		BY	A		BY	A		BY	3 - VISUAL
									4 - D.R.

TIME	ORDER	CSE	SPEED	DEPTH	RECORD OF ALL EVENTS OF THE DAY
18 - 21	23 - 29	30 - 32	33 - 36	37 - 40	41
					77
					1500 - 1800 (cont'd)
1540					AMBER DECK
1543					RED DECK
	AAF		20		
	RSR000				
1544	AAF		25		
		0000		350	DEGMC
1554	AAF		26		
1555					AMBER DECK
1608	AAF		23		
1614	LZR				
1615	AAS		15		
	RZR				
1616	AAF		20		
1617	R4R				
1619	SAYG	355		345	DEGMC
	AAF		25		
1622	L3R345				
1623		345		334	DEGMC
1625	L3R330				
	AAI		5		
					FINEX ASW
1627	R10R000				
1629		0000		350	
1630					SONAR IS PASSIVE
					INITIATED IA ZA GTM COOLDOWN
1632					SECURE FROM CONDITION ZAS
					SECURE FROM QUIET SHIP
1636					IA ZA GTM STOPPED. SPLIT PLANT
1642					SET: 184°T DRIET: 1.2 KTS
1644					CO IS OFF THE BRIDGE

# SHIP'S DECK LOG SHEET

REPORT SYMBOL OPNAV 3100-10

IF CLASSIFIED STAMP  
SECURITY MARKING HERE

USE BLACK INK TO FILL IN THIS LOG

SHIP TYPE		HULL NUMBER		YEAR	MONTH	ZONE	DAY	USS <u>RAFAEL PERALTA</u>		<table border="1" style="width: 100%; border-collapse: collapse;"> <tr> <td style="text-align: center;">CLASS</td> <td style="text-align: center;">HANDLE</td> </tr> <tr> <td style="text-align: center;">U</td> <td style="text-align: center;">/</td> </tr> <tr> <td style="text-align: center;">78</td> <td style="text-align: center;">79</td> </tr> </table>	CLASS	HANDLE	U	/	78	79
CLASS	HANDLE															
U	/															
78	79															
D	A	D, D, G	1, 1, 5	9	0	7	T	1	7	E						
1	2	3	4	5	6	7	12	13	14	15	16	17	22	AT / PASSAGE FROM <u>SOCAL</u>		
											TO <u>OP AREA</u>					

POSITION	ZONE	TIME	BY
0800			
L			
A			

POSITION	ZONE	TIME	BY
1200			
L			
A			

POSITION	ZONE	TIME	BY
2000			
L	<u>32° 08.3' W</u>		BY <u>2</u>
A	<u>120° 20.3' W</u>		BY <u>2</u>

LEGEND	
1	CELESTIAL
2	ELECTRONIC
3	VISUAL
4	D-R

TIME	ORDER	CSE	SPEED	DEPTH	RECORD OF ALL EVENTS OF THE DAY
18 - 21	23 - 29	30 - 32	33 - 36	37 - 40	41

					1500 - 1800 (CONT'D)
1724	AAZ		160		
1735	R8204				RED DECK
1742	AA1		7		
1745					(b) (6) WAS THE COW
1746					START ALPHA STOP 1800
1750					COMBAT SYSTEMS CASUALTY LOSS OF AFSIS. SIRE SURE
1752					AMBROSE
1754					STARTED ALPHA STOPPED 1800 GTH SPLIT PART
1755					OOD PROPERLY REVIEWED BY (b) (6)
1755					(b) (6)
1756					1800 - 2100
1802					ASSIGNED TIRWARK UNDERWAY AS PERIOD
1803					SECURED FROM COMBAT SYSTEMS CASUALTY
1804	AA3		15		RETRIEVED META
1808					TAS AT 1800 GTH FOR WATER LABS
1809	AA1		7		
1825					RED DECK
1826					AMBROSE
1840					GREEN DECK
1847					RED DECK
1842					SECURED FROM FLIGHT QUARTERS
1937					MONITORED RADAR SILENCE CIRCLES
1943					SET AND DRIFT 270° @ 0.2 KTS.
1949					STARTING CONTACT IS IN AFT STREAMS
1953					STARTING CONTACT IS ON THE BRIDGE
1950					OBSERVED SUBST NAVIGATION LIGHT ANGLER

# SHIP'S DECK LOG SHEET

IF CLASSIFIED STAMP  
SECURITY MARKING HERE

USE BLACK INK TO FILL IN THIS LOG

SHIP TYPE				HULL NUMBER			YEAR	MONTH	ZONE	DAY	USS <u>RAFAEL PERALTA</u>	CLASS U	HANDL /
D	A	D	G	1	1	5	9	0	T	17	AT / PASSAGE FROM <u>SOCAL</u>		
1	2	3	4	5	6	7	12	13-14	15	16-17	TO <u>OPARMA</u>	78	79

POSITION	ZONE	TIME	POSITION	ZONE	TIME	POSITION	ZONE	TIME	LEGEND 1 - CELESTIAL 2 - ELECTRONIC 3 - VISUAL 4 - D.R.
<del>0800</del>			<del>1200</del>			<del>2000</del>			
<del>L</del>		BY	<del>L</del>		BY	<del>L</del>		BY	
<del>A</del>		BY	<del>A</del>		BY	<del>A</del>		BY	

TIME	ORDER	CSE	SPEED	DEPTH	RECORD OF ALL EVENTS OF THE DAY
18 - 21	23 - 29	30 - 32	33 - 36	37 - 40	41
					1800-2100 (CONT'D)
2000					DARTY COMMODORE IN COMBAT
2002					CONTROL TRANSFERRED TO APT STEERING
2003					RUDDER SWING CHECK COMPLETE
2004	CL285				
		285		275	DRINK
2006	AA2		10		
2007					ANNUNCIATOR DIGITAL FLUX GATE MAGNETIC CROSS CHECK
2008	AA5		15		
2012	AA2				
2017					DIRTY COMMODORE ON THE BRIDGE
2019					DARTY'S COMMODORE OFF THE BRIDGE
2020					DIRTY'S COMMODORE IN COMBAT
2031					OPENIC CHECK SAT
2034	CR090				
		090		080	DRINK
2035	AA2				
2037	PAF		15		
2039	AA1		5		
2051					OOD PROPERLY RELIEVED BY (b)(6)
					(b)(6)
					2100 - 0000
					ASSUMED THE WATCH, UNDERWAY AS BEFORE.
2104					DEPUTY COMMODORE ON THE BRIDGE
2140					COMMODORE IS ON THE BRIDGE.
					COMMODORE IS OFF THE BRIDGE
2142	AA2		12		
2144	LS090				
2214	AA1		15		
2300					SET EMCON A2.

# SHIP'S DECK LOG SHEET

IF CLASSIFIED STAMP  
SECURITY MARKING HERE

USE BLACK INK TO FILL IN THIS LOG

SHIP TYPE				HULL NUMBER			YEAR	MONTH	ZONE	DAY	USS <u>RAFAEL PERALTA</u>	CLASS	HANDL		
D	A	D	D	G	1	1	5	9	0	7	T	1	7	U	/
1	2	3	4		5	-	7	12	13	-14	15	16	-17	78	79

AT / PASSAGE FROM SOCAZ  
TO OPAREA

POSITION	ZONE	TIME	POSITION	ZONE	TIME	POSITION	ZONE	TIME	LEGEND
0800			1200			2000			1 - CELESTIAL
L		BY	L		BY	L		BY	2 - ELECTRONIC
A		BY	A		BY	A		BY	3 - VISUAL
									4 - D.R.

TIME	ORDER	CSE	SPEED	DEPTH	RECORD OF ALL EVENTS OF THE DAY
18 - 21	23 - 29	30 - 32	33 - 36	37 - 40	41

					2100-0000 (CONT'D)
2302					DEPUTY COMMODORE IS OFF THE BRIDGE.
2304					SET: 298.4° T DRIFT: 0.5KTS
	LISPOIS				
	AAZ		13		
		075			ORDER DFCMC
2321	AAZ		12		
	AAS		13		
2322	AAZ		12		
2341	LISPOIS				
	AAS		14		
2344		000			350 DFCMC
2347					(b) (6) HAS THE CONN
2349	AAS		15		
2352					OOD PROPERLY RELIEVED BY (b) (6)
					(b) (6)
					0000-0300
*2352					ASSUMED THE WATCH. UNDERWAY AS BEFORE
2359					END OF DAY

M.F.E.T.P.

(b) (6)

# SHIP'S DECK LOG SHEET

IF CLASSIFIED STAMP SECURITY MARKING HERE

USE BLACK INK TO FILL IN THIS LOG

SHIP TYPE				HULL NUMBER			YEAR	MONTH	ZONE	DAY	USS <u>RAFAEL PERALTA</u>		CLASS	HANDL
D	A	D	D	G	1	1	5	9	0	7	T	18	E	
1	2	3	4	5	6	7	12	13	14	15	16	17	22	
AT / PASSAGE FROM <u>SO CAL</u>												U		
TO <u>OPAREA</u>												78 79		

POSITION	ZONE	TIME	POSITION	ZONE	TIME	POSITION	ZONE	TIME	LEGEND
<del>0800</del>			<del>1200</del>			<del>2000</del>			1 - CELESTIAL
<del>L</del>		BY	<del>L</del>		BY	<del>L</del>		BY	2 - ELECTRONIC
<del>A</del>		BY	<del>A</del>		BY	<del>A</del>		BY	3 - VISUAL
									4 - D.R.

TIME	ORDER	CSE	SPEED	DEPTH	RECORD OF ALL EVENTS OF THE DAY
18 - 21	23 - 29	30 - 32	33 - 36	37 - 40	41

					0000-0300 (CONTD)
<del>0000</del>					CONTINUED THE WATCH, UNDERWAY AS BEFORE.
<del>0000</del>					STEAMING INDEPENDENTLY AHEAD ON COURSE 075°T
<del>0000</del>					@ 13 KTS. EMCON CONDITION 2A SET, WATCH
<del>0000</del>					CONDITION 3 SET, FPCON BRAVO SET, RIVER CITY 4
<del>0000</del>					SET. THE FOLLOWING ENGINEERING PLANT STATUS IS
<del>0000</del>					AS FOLLOWS: #1A & #2B GTMS ONLINE, #2 & #3 GTGS
<del>0000</del>					ONLINE, #1A & #4 A/C UNITS ONLINE, #1 & #2 & #4 SWS
<del>0000</del>					PUMPS ONLINE, #1 - #4 FIRE PUMPS ONLINE. CO IS OFF
<del>0000</del>					THE BRIDGE.
<del>0000</del>					MILES TRAVELED: 311.6
<del>0000</del>					SET: 070 DRIFT: .2 KTS
0008	AAS		14		
0027	AAS		13		
* 2353					SHIFTED TO 1B 2B HPU'S
0051	AAZ		11		
	R15R092				
0056		092		082	DFGMC
0100					SET AND DRIFT NEGLIGABLE
0131	AAS		15		
0132	R10R110				
0134		110		100	DFGMC
0142	AAS		14		
0200					SET: 292°T DRIFT: .6 KTS
0207	AAZ		10		
	AAZ		11		
0208	L15R100				
0209		100		090	DFGMC
0210	AAZ		10		
0246					(b) (6) HAS THE COIN
0254					RECEIVED ORBIT REPORT, FWD: 21'3" AFT: 22'3"

# SHIP'S DECK LOG SHEET

IF CLASSIFIED STAMP  
SECURITY MARKING HERE

USE BLACK INK TO FILL IN THIS LOG

SHIP TYPE				HULL NUMBER			YEAR	MONTH	ZONE	DAY	USS <u>RAFAEL PERALTA</u>		<table border="1" style="width: 100%; border-collapse: collapse;"> <tr> <td style="writing-mode: vertical-rl; transform: rotate(180deg);">CLASS</td> <td style="writing-mode: vertical-rl; transform: rotate(180deg);">HANDL</td> </tr> <tr> <td style="text-align: center;">U</td> <td style="text-align: center;">/</td> </tr> <tr> <td style="text-align: center;">78</td> <td style="text-align: center;">79</td> </tr> </table>	CLASS	HANDL	U	/	78	79
CLASS	HANDL																		
U	/																		
78	79																		
D	A	D	D	G	1	1	5	9	0	7	T	1	8	E	AT/PASSAGE FROM <u>SO CAL</u>				
1	2	3	4	5	6	7	12	13	14	15	16	17	22	TO <u>OP AREA</u>					

POSITION	ZONE	TIME	LEGEND
0800			1 - CELESTIAL
L		BY	2 - ELECTRONIC
A		BY	3 - VISUAL
			4 - DR.

TIME	ORDER	CSE	SPEED	DEPTH	RECORD OF ALL EVENTS OF THE DAY
18 - 21	23 - 29	30 - 32	33 - 36	37 - 40	41

/						77
/					0000 - 0300 (CONT'D)	
/					NAV FWD: 31'4" NAV AFT: 27'4" SHIP'S DISP: 9225	
/	0301				SET: 248° T DRIFT: 0.7 KTS	
/	0302				OOD PROPERLY BELIEVED BY <span style="background-color: black; color: red; padding: 2px;">(b) (6)</span>	
/					0300 - 0600	
/					ASSUMED THE WATCH. UNDERWAY AS BEFORE	
/	0304				BRAGG LINE STEERING COMPLETE	
/	0308	CL090				
/		AA5	15			
/	0310		090		080 DFGMC	
/	0311				SET RAMCON CONDITION DELTA	
/	0313				RAMCON CONDITION DELTA IS SET	
/	0355	AAE	20			
/	0356	R5R130				
/	0359		130		121 DFGMC	
/	0401				AMBUR DECK	
/	0403				SET: 180° T DRIFT: 0.4 KTS	
/	0408				RED DECK	
/	0419	L10R061				
/		AAZ	10			
/		L13R055				
/	0422		055		045 DFGMC	
/	0443				ONE MODULE DEPLOYED	
/					DEPLOYED META	
/	0504				FOUR MODULES DEPLOYED	
/					SET: 045° T DRIFT: 0.3 KTS	
/	0505				FIVE MODULES DEPLOYED	
/	0507				SIX MODULES DEPLOYED	

# SHIP'S DECK LOG SHEET

IF CLASSIFIED STAMP  
SECURITY MARKING HERE

USE BLACK INK TO FILL IN THIS LOG

SHIP TYPE				HULL NUMBER			YEAR	MONTH	ZONE	DAY	USS <u>RAFAEL PERALTA</u>		CLASS HANDL			
D	A	D	D	G	1	1	5	9	0	7	T	L		R	E	AT / PASSAGE FROM <u>SO CAL</u>
1	2	3	4	5	6	7	12	13	14	15	16	17	22	78	79	TO <u>OP AREA</u>

POSITION	ZONE	TIME	LEGEND
0800 L _____ BY _____ A _____ BY _____			1 - CELESTIAL 2 - ELECTRONIC 3 - VISUAL 4 - D.R.
1200 L _____ BY _____ A _____ BY _____			
2000 L _____ BY _____ A _____ BY _____			

TIME	ORDER	CSE	SPEED	DEPTH	RECORD OF ALL EVENTS OF THE DAY
18 - 21	23 - 29	30 - 32	33 - 36	37 - 40	41

					0300 - 0600 (CONT'D)	
0546					SET FLIGHT QUARTERS	
					(b) (6) WAS THE COIN	
0550	DAP		80			
0558					OOD PROBABLY RAISED	
0600					(b) (6)	
0600					(b) (6)	
0600					0600 - 0900	
0603					ASSUMED THE WATCH LOADWAY AS BEFORE	
0605	AA1		7		AMBER DRILL	
0608	AA2		12		DESIGNED SURVIVE DR. PARADISE LAUNCHES	
0619					AMBER DRILL	
0620					RED DRILL	
0622					ANNUNCIATOR IN COMBAT	
0630					AMBER DRILL	
0632					GREEN DRILL	
0633					SET (CONDITION) 1 AS BLUE TEAM	
0634					SET (CONDITION) 2 AS	
0635					RED DRILL	
0636					START 2A + 1 BRADY COM	
0639					CO IS IN COMBAT	
0641					CO IS ON THE BRIDGE	
0641					EXCLUDED FROM FLIGHT QUARTERS	
0702	AAS		15			
0703					MARINE MAMMAL SIGHTING 32° 37.1N 119° 51.0W	
0706	AAS		15			
0707	CLATS					
0725		225			SEA OPEN	



# SHIP'S DECK LOG SHEET

IF CLASSIFIED STAMP SECURITY MARKING HERE

USE BLACK INK TO FILL IN THIS LOG

SHIP TYPE					HULL NUMBER			YEAR	MONTH	ZONE	DAY	USS <u>RAFAEL PERALTA</u>	CLASS	HANDL		
D	A	D	D	G	1	1	5	9	0	7	T	18	E	U	I	
1	2	3	4		5	6	7	12	13	14	15	16	17	22	78	79

AT / PASSAGE FROM SOCAL  
TO OPAREA

POSITION	ZONE	TIME	POSITION	ZONE	TIME	POSITION	ZONE	TIME	LEGEND
0800			1200			2000			1 - CELESTIAL
L <u>32°40.6W</u>		BY <u>2</u>	L _____		BY _____	L _____		BY _____	2 - ELECTRONIC
A <u>118°51.7W</u>		BY <u>2</u>	A _____		BY _____	A _____		BY _____	3 - VISUAL
									4 - D.R.

TIME	ORDER	CSE	SPEED	DEPTH	RECORD OF ALL EVENTS OF THE DAY
18 - 21	23 - 29	30 - 32	33 - 36	37 - 40	41

TIME	ORDER	CSE	SPEED	DEPTH	RECORD OF ALL EVENTS OF THE DAY
					0800 - 0900 (CONT'D)
0725					600 FT START
0726					COMMENCED ASLW (A)
	A92		12		
0738					SOCAL HAS CONTACT BEARING 39A
0741	120060				
0742					ARRAY IS UNSTABLE
0747		060			050 DEPTH
0750					505 DEPTH OF ARRAY
0751					ARRAY IS STABLE
0754					MAKING MANUAL SLATTING 32°40.3W 118°52.1W
0755					TWO WHIRLS SPOTTED
0806	02095				
		095			065 DEPTH
	1200095				
0809	A92		8		
0810					ARRAY IS UNSTABLE
0814					ARRAY IS STABLE
0829	A95		13		
0830	LF1200				
0832					FLIGHT QUANTITIES
0834		200			970 DEPTH
0839					(b)(6) HAS THE CON
0845					GREEN BR DECK
0850					AMBER DECK
					OOD PROPERLY RELIEVED BY (b)(6)
					(b)(6)
					0900 - 1200
					ASSUMED THE WATCH, UNDERWAY AS BEFORE.
0855	L15R120				

# SHIP'S DECK LOG SHEET

IF CLASSIFIED STAMP  
SECURITY MARKING HERE

USE BLACK INK TO FILL IN THIS LOG

SHIP TYPE				HULL NUMBER			YEAR	MONTH	ZONE	DAY	USS <u>RAFAEL PERALTA</u>		CLASS	HANDL	
D	A	D	D	G	1	1	5	9	0	7	T	1	8	E	
1	2	3	4	5	6	7	12	13-14	15	16-17	22	AT/PASSAGE FROM <u>SOCAL</u>		U	I
TO <u>OPAREA</u>												78	79		

POSITION	ZONE	TIME	POSITION	ZONE	TIME	POSITION	ZONE	TIME	LEGEND
0800			1200			2000			1 - CELESTIAL
L		BY	L		BY	L		BY	2 - ELECTRONIC
A		BY	A		BY	A		BY	3 - VISUAL
									4 - D.R.

TIME	ORDER	CSE	SPEED	DEPTH	RECORD OF ALL EVENTS OF THE DAY
18 - 21	23 - 29	30 - 32	33 - 36	37 - 40	41

					77
					0900 - 1200 (CONT'D)
0857	L215				
0859		215		205 DFGMC	
				<del>GPS<sup>2</sup> FOM<sup>9</sup></del> LOSS OF GPS2 IN PILOTHOUSE.	
0901	AAS		15		
	L0R065				
0906		065		055 DFGMC	
0908				GPS2 RESTORED TO FOM <sup>1</sup> IN PILOTHOUSE	
				CASUALTY DUE TO SAFETY SWITCH BEING TURNED OFF NEAR NEW HANGAR.	
0920				SET 085°T DRIFT: 0.3KTS	
0925				AMBER DECK.	
0927				GREEN DECK	
0928	L0R320				
0931		320		310 DFGMC	
0934				MANDOWN FLIGHT QUARTER STATIONS.	
0943	L0R305				
0944		305		295 DFGMC	
0952	L0R265				
0954		265		255 DFGMC	
1000	AAS		17		
	L10R220				
1001		220		211 DFGMC	
1003				RECEIVED DAILY FUEL & WATER REPORT.	
				RECEIVED BOAT REPORT	
				RECEIVED DAILY DRAFT REPORT. NAV FWD: 31'4"	
				NAV AFT: 27'4" SHIP'S DISP: 9225.	
1007				THE SHIP IS AT QUIET SHIP.	
	L10R110				
1008				RECEIVED DAILY MAG TEMP REPORT.	
1011		110		100 DFGMC	

# SHIP'S DECK LOG SHEET

REPORT SYMBOL OPNAV 3100-10  
IF CLASSIFIED STAMP  
SECURITY MARKING HERE

USE BLACK INK TO FILL IN THIS LOG

SHIP TYPE				HULL NUMBER				YEAR	MONTH	ZONE	DAY	USS <u>RAFAEL PERALTA</u>		CLASS	HANDL			
D	A	D	D	G	1	1	5	9	0	7	T	1	8	E	U	/	78	79
1	2	3	4	5	6	7	12	13	14	15	16	17			22			

AT / PASSAGE FROM SOCAL  
TO OPAREA

POSITION	ZONE	TIME	POSITION	ZONE	TIME	LEGEND
0800 L _____ BY _____			1200 L _____ BY _____			1 - CELESTIAL 2 - ELECTRONIC 3 - VISUAL 4 - D.R.
λ _____ BY _____			λ _____ BY _____			

TIME	ORDER	CSE	SPEED	DEPTH	RECORD OF ALL EVENTS OF THE DAY
18 - 21	23 - 29	30 - 32	33 - 36	37 - 40	41
0900 - 1200 (CONT'D)					
	AAS		14		
1027	W0K040				
1029					FATHOMETER SETTINGS ARE AS FOLLOWS: THRESHOLD 4, RANGE W00FA, DEPTH 755FA.
1035	AAF R20R		27		
1036	L10R				
1037	R20R				
1038	AAF		30		
1039	L10R				
1040	R30R				
1041	L30R				
1042	R30R				
1043	R15R215				
	AAS		15		
1051	W0R200				
1052		200		270	DFGMC
1056	AA2		10		
1057					W IS OFF THE BRIDGE.
1100					REMANDED FLIGHT QUARTERS.
1101					SET: 19.3°T DRIFT 0.5KTS
1104					LOSS OF SLK Q 32.
1114					AMBER DECK
1117					RED DECK
	L250				
1119		250		255	DFGMC
					AMBER DECK
1121					RED DECK
1143					SLQ 32 RESTORED
1149					(b)(6) HAS THE CONN

# SHIP'S DECK LOG SHEET

REPORT SYMBOL OPNAV 3100-10

IF CLASSIFIED STAMP  
SECURITY MARKING HERE

USE BLACK INK TO FILL IN THIS LOG

SHIP TYPE				HULL NUMBER			YEAR	MONTH	ZONE	DAY	USS <u>RAFAEL PERALTA</u>		CLASS	HANDL		
D	A	D	D	G	1	1	5	9	0	7	T	1	8	U	/	
1	2	3	4				5	6	7	12	13-14	15	16-17	22	78	79

POSITION	ZONE	TIME	POSITION	ZONE	TIME	POSITION	ZONE	TIME	LEGEND
0800			1200			2000			1 - CELESTIAL 2 - ELECTRONIC 3 - VISUAL 4 - D.R.
L		BY	L		BY	L		BY	
A		BY	A		BY	A		BY	

TIME	ORDER	CSE	SPEED	DEPTH	RECORD OF ALL EVENTS OF THE DAY	77
18-21	23-29	30-32	33-36	37-40	41	
					0900-1200 (CONT'D)	
1150					OOD PROPERLY RELIEVED BY <span style="background-color: black; color: red;">(b) (6)</span>	
					(b) (6)	
					1200-1500	
1150					ASSUMED THE WATCH UNDERWAY AS BEFORE	
1159	LSR 220					
1200					DID NOT STRIKE B BELLS ON TIME DUE TO FLIGHT QUARTERS	
					SET AND DRIFT NEGLIGIBLE	
					2000 FT MFTA DEPLOYED	
1202					AMBER DECK	
		220			210 DFGMC	
1204					SECURED FROM COMBAT SYSTEMS CASUALTY	
					NIDR RESTORED	
1207					2400 FT MFTA DEPLOYED	
1211					RED DECK	
1216	RSR 245					
1220		245			235 DFGMC	
1224	AAS		15			
1230					SECURED FROM FLIGHT QUARTERS	
					CO IS ON THE BRIDGE	
1244					RECEIVED MUSTER REPORT	
* 1203					RECEIVED BINNACLE REPORT	
1300					STATIONED UNREP DETAIL	
	L 220					
1302		220			210 DFGMC	
1307	RDR					
	RSR					
1310	AAS		18			

# SHIP'S DECK LOG SHEET

IF CLASSIFIED STAMP SECURITY MARKING HERE

USE BLACK INK TO FILL IN THIS LOG

SHIP TYPE		HULL NUMBER		YEAR	MONTH	ZONE	DAY	USS <u>RAFAEL PERALTA</u>		CLASS	HANDL
D	A	D	D	9	0	7	T	E	AT / PASSAGE FROM <u>SOCAL</u>	U	/
1	2	3	4	12	13-14	15	16-17	22	TO <u>OP AREA</u>	78	79
1, 1, 5											

POSITION	ZONE	TIME	LEGEND
0800			1 - CELESTIAL
L		BY	2 - ELECTRONIC
A		BY	3 - VISUAL
			4 - D.R.

TIME	ORDER	CSE	SPEED	DEPTH	RECORD OF ALL EVENTS OF THE DAY
18 - 21	23 - 29	30 - 32	33 - 36	37 - 40	41

					77
1200 - 1500 (CONT'D)					
1310	R10R				
1312	RAMID				
1313					TIME CHECK CONDUCTED
	R10R				
1314	RAMID				
	AAS		15		
1315	AAS		13		
1316	R5R				
					TESTED ALARMS AND WHISTLES.
1317	RAMID				
1319	AAS		14		
1320	R5R				
	RAMID				
1322	CL009				
1324					LOSS OF DFPMC
1325	CR004				
1327					COMMENCED DFPMC CHECK
1328	AAS		15		
	R15R				
1334	R10R				
1335	R15R				
	CR000				
					DFPMC IS SAT - INCOMPLETE - AND COMPLETE.
1336		079			DFPMC
1341					(b) (6) HAS THE CONN
1344	CL009				
1346	I 95 RPM				
1347	CR000				
	I 96 RPM				
1349	CL009				

AM

# SHIP'S DECK LOG SHEET

IF CLASSIFIED STAMP  
SECURITY MARKING HERE

USE BLACK INK TO FILL IN THIS LOG

SHIP TYPE				HULL NUMBER			YEAR	MONTH	ZONE	DAY	USS <u>RAFAEL PERALTA</u>		CLASS	HANDL		
D	A	D	D	h	1	1	5	9	0	7	T	1	8	E	U	/
1	2	3	4		5	6	7	12	13	14	15	16	17	22	78	79

AT / PASSAGE FROM SOCAL  
TO OP AREA

POSITION	ZONE	TIME	POSITION	ZONE	TIME	POSITION	ZONE	TIME	LEGEND
0800			1200			2000			1 - CELESTIAL
L		BY	L		BY	L		BY	2 - ELECTRONIC
A		BY	A		BY	A		BY	3 - VISUAL
									4 - D.R.

TIME	ORDER	CSE	SPEED	DEPTH	RECORD OF ALL EVENTS OF THE DAY
18 - 21	23 - 29	30 - 32	33 - 36	37 - 40	41
77					
1200 - 1500 (CONT'D)					
1350	CL080				
1351	CR090				
	CL087				
1353	CR088				
	CR089				
1354	I60RPM				
	CR090				
1355	CR093				
	I58RPM				
1356		083		DFMC	
				SET THE RESTRICTED MANUEVERING DOCTRINE	
	CR095				
1357	CL090				
1358	I60RPM				
1400	I59RPM				
1401	CR091				
1402	I56RPM				
		082		DFMC	
	I57RPM				
1409	CL090				
	I60RPM				
1412					COMMENCED APPROACH TO USNS KAISER TO CONDUCT REFUELING
					AT SEA KAISER USNS IS THE GUIDE SHIP. VARIOUS COURSE AND
					SPEED CHANGES TO MAINTAIN R/C 0.8T AND 10KTS.
1419					FIRST SHOT LINE OVER AND ON DECK.
1454					COMMODORE IS ON THE BRIDGE
1501					COMMODORE IS OFF THE BRIDGE
1530					CHASE PUMPING
1534					DEFENDING SPAN WIRE FWD AND AFT.
1541	R30R				

IF CLASSIFIED STAMP  
SECURITY MARKING HERE

# SHIP'S DECK LOG SHEET

IF CLASSIFIED STAMP  
SECURITY MARKING HERE

USE BLACK INK TO FILL IN THIS LOG

SHIP TYPE		HULL NUMBER		YEAR	MONTH	ZONE	DAY	USS <u>RAFAEL PERALTA</u>		CLASS U /	HANDL 78 79			
D	A	D	D	9	0	7	T	1	8			AT / PASSAGE FROM <u>SOCAL</u>		
1	2	3	4	5	6	7	12	13	14	15	16	17	TO <u>OP AREA</u>	

POSITION	ZONE	TIME	POSITION	ZONE	TIME	POSITION	ZONE	TIME	LEGEND
0800			1200			2000			1 - CELESTIAL
L		BY	L		BY	L		BY	2 - ELECTRONIC
A		BY	A		BY	A		BY	3 - VISUAL
									4 - D.R.

TIME ORDER CSE SPEED DEPTH RECORD OF ALL EVENTS OF THE DAY

TIME	ORDER	CSE	SPEED	DEPTH	RECORD OF ALL EVENTS OF THE DAY
18 - 21	23 - 29	30 - 32	33 - 36	37 - 40	41
<del>1540</del>					<del>1200 - 1500 - 1700 (CONTD)</del>
1542					UNDERWAY CHECKLIST COMPLETED
	AAF		25		
1543	RSR 255				
1546					SECURE FROM UNDERWAY REPLENISHMENT DETAIL.
1548	AAI-		200		
	RSR 270				
1549		270		260	DEGMC
1553					STOPPED 2A 1B GTM. 1A 2B GTMS ONLINE. SPLIT PLANT
1600					(b) (6) HAS THE COIN
1605					COO PROPERLY RELIEVED BY (b) (6)
<del>1610</del>					
<del>1615</del>					
<del>1620</del>					
<del>1625</del>					
<del>1630</del>					
<del>1635</del>					
<del>1640</del>					
<del>1645</del>					
<del>1650</del>					
1641	AA2		10		
1654					TAGOUT #1 2 GTG FOR WATERWASH
1701	AAS		15		
1703					SET: 359° T DRIFT: 0.4 KTS
1729					AMBER DECK
1737					RED DECK
1742					(b) (6) HAS THE COIN
1752					COO PROPERLY RELIEVED BY (b) (6)
<del>1755</del>					
<del>1758</del>					
<del>1801</del>					
<del>1804</del>					
<del>1807</del>					
<del>1810</del>					
<del>1813</del>					
<del>1816</del>					
<del>1819</del>					
<del>1822</del>					
<del>1825</del>					
<del>1828</del>					
<del>1831</del>					
<del>1834</del>					
<del>1837</del>					
<del>1840</del>					
<del>1843</del>					
<del>1846</del>					
<del>1849</del>					
<del>1852</del>					
<del>1855</del>					
<del>1858</del>					
<del>1901</del>					
<del>1904</del>					
<del>1907</del>					
<del>1910</del>					
<del>1913</del>					
<del>1916</del>					
<del>1919</del>					
<del>1922</del>					
<del>1925</del>					
<del>1928</del>					
<del>1931</del>					
<del>1934</del>					
<del>1937</del>					
<del>1940</del>					
<del>1943</del>					
<del>1946</del>					
<del>1949</del>					
<del>1952</del>					
<del>1955</del>					
<del>1958</del>					
<del>2001</del>					
<del>2004</del>					
<del>2007</del>					
<del>2010</del>					
<del>2013</del>					
<del>2016</del>					
<del>2019</del>					
<del>2022</del>					
<del>2025</del>					
<del>2028</del>					
<del>2031</del>					
<del>2034</del>					
<del>2037</del>					
<del>2040</del>					
<del>2043</del>					
<del>2046</del>					
<del>2049</del>					
<del>2052</del>					
<del>2055</del>					
<del>2058</del>					
<del>2101</del>					
<del>2104</del>					
<del>2107</del>					
<del>2110</del>					
<del>2113</del>					
<del>2116</del>					
<del>2119</del>					
<del>2122</del>					
<del>2125</del>					
<del>2128</del>					
<del>2131</del>					
<del>2134</del>					
<del>2137</del>					
<del>2140</del>					
<del>2143</del>					
<del>2146</del>					
<del>2149</del>					
<del>2152</del>					
<del>2155</del>					
<del>2158</del>					
<del>2201</del>					
<del>2204</del>					
<del>2207</del>					
<del>2210</del>					
<del>2213</del>					
<del>2216</del>					
<del>2219</del>					
<del>2222</del>					
<del>2225</del>					
<del>2228</del>					
<del>2231</del>					
<del>2234</del>					
<del>2237</del>					
<del>2240</del>					
<del>2243</del>					
<del>2246</del>					
<del>2249</del>					
<del>2252</del>					
<del>2255</del>					
<del>2258</del>					
<del>2301</del>					
<del>2304</del>					
<del>2307</del>					
<del>2310</del>					
<del>2313</del>					
<del>2316</del>					
<del>2319</del>					
<del>2322</del>					
<del>2325</del>					
<del>2328</del>					
<del>2331</del>					
<del>2334</del>					
<del>2337</del>					
<del>2340</del>					
<del>2343</del>					
<del>2346</del>					
<del>2349</del>					
<del>2352</del>					
<del>2355</del>					
<del>2358</del>					
<del>2401</del>					
<del>2404</del>					
<del>2407</del>					
<del>2410</del>					
<del>2413</del>					
<del>2416</del>					
<del>2419</del>					
<del>2422</del>					
<del>2425</del>					
<del>2428</del>					
<del>2431</del>					
<del>2434</del>					
<del>2437</del>					
<del>2440</del>					
<del>2443</del>					
<del>2446</del>					
<del>2449</del>					
<del>2452</del>					
<del>2455</del>					
<del>2458</del>					
<del>2501</del>					
<del>2504</del>					
<del>2507</del>					
<del>2510</del>					
<del>2513</del>					
<del>2516</del>					
<del>2519</del>					
<del>2522</del>					
<del>2525</del>					
<del>2528</del>					
<del>2531</del>					
<del>2534</del>					
<del>2537</del>					
<del>2540</del>					
<del>2543</del>					
<del>2546</del>					
<del>2549</del>					
<del>2552</del>					
<del>2555</del>					
<del>2558</del>					
<del>2601</del>					
<del>2604</del>					
<del>2607</del>					
<del>2610</del>					
<del>2613</del>					
<del>2616</del>					
<del>2619</del>					
<del>2622</del>					
<del>2625</del>					
<del>2628</del>					
<del>2631</del>					
<del>2634</del>					
<del>2637</del>					
<del>2640</del>					
<del>2643</del>					
<del>2646</del>					
<del>2649</del>					
<del>2652</del>					
<del>2655</del>					
<del>2658</del>					
<del>2701</del>					
<del>2704</del>					
<del>2707</del>					
<del>2710</del>					
<del>2713</del>					
<del>2716</del>					
<del>2719</del>					
<del>2722</del>					
<del>2725</del>					
<del>2728</del>					
<del>2731</del>					
<del>2734</del>					
<del>2737</del>					
<del>2740</del>					
<del>2743</del>					
<del>2746</del>					
<del>2749</del>					
<del>2752</del>					
<del>2755</del>					
<del>2758</del>					
<del>2801</del>					
<del>2804</del>					
<del>2807</del>					
<del>2810</del>					
<del>2813</del>					
<del>28</del>					

# SHIP'S DECK LOG SHEET

IF CLASSIFIED STAMP  
SECURITY MARKING HERE

USE BLACK INK TO FILL IN THIS LOG

SHIP TYPE		HULL NUMBER		YEAR	MONTH	ZONE	DAY	USS <u>RAFAEL PERALTA</u>		CLASS	HANDL
D	A	D	G	9	0	7	T	E	AT/PASSAGE FROM <u>SOAL</u>	U	I
1	2	3	4	12	13	14	15	16	TO <u>OPALAO</u>	78	79
1 1 5				1 1 5							

POSITION	ZONE	TIME	POSITION	ZONE	TIME	POSITION	ZONE	TIME	LEGEND
0800			1200			2000			1 - CELESTIAL
L		BY	L		BY	L <u>20°30.5W</u>		BY <u>2</u>	2 - ELECTRONIC
A		BY	A		BY	A <u>119°41.0W</u>		BY <u>2</u>	3 - VISUAL
									4 - D.R.

TIME	ORDER	CSE	SPEED	DEPTH	RECORD OF ALL EVENTS OF THE DAY
18 - 21	23 - 29	30 - 32	33 - 36	37 - 40	41

					1800-2100 (MID)
1920	AA1		7		
1931	CL130				
1932	SA2		10		
1934	AA1		5		
1935	CL132				
		132		122	DRINK
1934	CL130				
1937		130		120	DRINK
ADD					OBSERVED SIGHT OF PARROT NAVIGATION LIGHTS.
2015	L120				
	AAS		15		
2016		120		110	DRINK
2027					SET AND DRIFT 150°T @ 0.4KTS
2028	AA1		5		
2029					COMMODORE IS ON BRIDGE
2031	AA1		15		
2039	15R00				
2047	AA1		7		
2051					RENERGIZED NAV LIGHTS.
					(b) (6) HAS THE CONN.
2050					OOD PROPERLY RELIEVED BY (b) (6)
					(b) (6)
					2100 - 0000
					ASSUMED THE WATCH, UNDERWAY AS BEFORE.
2110					COMMODORE IS ON THE BRIDGE
2121					COMMODORE IS OFF THE BRIDGE.
2200					SET: 321.9°T DRIFT: 0.3KTS
2220	R15R045				
	AA1		10		



# SHIP'S DECK LOG SHEET

REPORT SYMBOL OPNAV 3100-10

IF CLASSIFIED STAMP  
SECURITY MARKING HERE

USE BLACK INK TO FILL IN THIS LOG

SHIP TYPE				HULL NUMBER				YEAR	MONTH	ZONE	DAY	USS <u>RAFAEL PERALTA</u>		CLASS	HANDL	
D	A	D	D	G	1	1	5	9	0	7	T	1	8	E	78	79
1	2	3	4	5	6	7	12	13	14	15	16	17				
												AT / PASSAGE FROM <u>SOCAL</u>				
												TO <u>OPAREA</u>				

POSITION	ZONE	TIME	POSITION	ZONE	TIME	LEGEND
0800			1200			1 - CELESTIAL
L _____		BY _____	L _____		BY _____	2 - ELECTRONIC
A _____		BY _____	A _____		BY _____	3 - VISUAL
						4 - D.R.

TIME	ORDER	CSE	SPEED	DEPTH	RECORD OF ALL EVENTS OF THE DAY	
18 - 21	23 - 29	30 - 32	33 - 36	37 - 40	41	77

2100 - 0000 (CONT'D)

2250 LISR000

2259 SET: 180.5°T DRIFT: 0.3KTS

2350 (b)(6) HAS THE COMM

2357 OOD PROPERLY RELIEVED BY (b)(6)

0000 - 0300

2357 ASSUMED THE WATCH UNDERWAY AS BEFORE

2359 END OF DAY

MILITARY

(b)(6)

# SHIP'S DECK LOG SHEET

IF CLASSIFIED STAMP  
SECURITY MARKING HERE

USE BLACK INK TO FILL IN THIS LOG

SHIP TYPE		HULL NUMBER		YEAR	MONTH	ZONE	DAY	USS <u>RAFAEL PERALTA</u>	CLASS U /	HANDL 78 79
D	A	D	G	9	0	T	19	AT / PASSAGE FROM <u>LOCAL</u>		
1	2	3	4	5	6	7	8	TO <u>OPAREA</u>		

POSITION	ZONE	TIME	POSITION	ZONE	TIME	POSITION	ZONE	TIME	LEGEND
0800			1200			2000			1 - CELESTIAL 2 - ELECTRONIC 3 - VISUAL 4 - D.R.
L		BY	L		BY	L		BY	
A		BY	A		BY	A		BY	

TIME	ORDER	CSE	SPEED	DEPTH	RECORD OF ALL EVENTS OF THE DAY
18 - 21	23 - 29	30 - 32	33 - 36	37 - 40	41

TIME	ORDER	CSE	SPEED	DEPTH	RECORD OF ALL EVENTS OF THE DAY
<del>0800</del>					<del>0800-0300 (CONTD)</del>
<del>0800</del>					CONTINUED THE WATCH, UNDERWAY AS BEFORE.
<del>0800</del>					STEAMING INDEPENDENTLY AHEAD ON COURSE
<del>0800</del>					<del>000</del> OT @ 6 KTS. SOPA IS DDG-115. WATCH
<del>0800</del>					CONDITION READINESS 3, FPCON B, EMCON D,
<del>0800</del>					CURRENTLY IN CONDITION MOD 2. THE FOLLOWING
<del>0800</del>					ENGINEERING PLANT STATUS IS AS FOLLOWS: #1A
<del>0800</del>					# #2B GTMS ONLINE, #1 #3 GTGS ONLINE, #1A #4
<del>0800</del>					A/C UNITS ONLINE, #1 #2 #4 SWS PUMPS ONLINE,
<del>0800</del>					#1-#6 FIRE PUMPS ONLINE. SHIP IS DARKENED
<del>0800</del>					EXCEPT FOR NAV LIGHTS.
<del>0800</del>					MILES TRAVELED: 294.7
<del>0800</del>					SET: 155°T DRIFT: .7 KTS
<del>0800</del>					(b) (6) HAS THE CONN
0015					SHIFTED TO 1A 2A HPUS
0040	RISER				
	AA2		8		
0045					070 DFGMC
0100					SET AND DRIFT NEGLIGIBLE
0200					(b) (6)
0251					(b) (6) HAS THE CONN
0303					OOD PROPERLY RELIEVED BY (b) (6)
<del>0300</del>					<del>0300-0600</del>
<del>0300</del>					ASSUMED THE WATCH, UNDERWAY AS BEFORE.
0338					SET & 302°T DRIFT & 0.4 KTS
0349					AMBER DECK
0400	CL 070				
0402					060 DFGMC
	AA1		6		

# SHIP'S DECK LOG SHEET

REPORT SYMBOL OPNAV 3100-10  
IF CLASSIFIED STAMP  
SECURITY MARKING HERE

USE BLACK INK TO FILL IN THIS LOG

SHIP TYPE				HULL NUMBER			YEAR	MONTH	ZONE	DAY			
D	A	D	D	G	1	1	5	9	0	7	T	1	9
1	2	3	4	5	6	7	12	13	14	15	16	17	22

USS RAFAEL PERALTA  
AT / PASSAGE FROM SO CAL  
TO OPAREA

CLASS	HANDL
U	/
78	79

POSITION	ZONE	TIME	POSITION	ZONE	TIME	POSITION	ZONE	TIME	LEGEND
0800			1200			2000			1 - CELESTIAL
L		BY	L		BY	L		BY	2 - ELECTRONIC
A		BY	A		BY	A		BY	3 - VISUAL
									4 - D.R.

TIME	ORDER	CSE	SPEED	DEPTH	RECORD OF ALL EVENTS OF THE DAY
18 - 21	23 - 29	30 - 32	33 - 36	37 - 40	41
					0300 - 0600 (cont'd)
					RED DECK
0515					SET FLIGHT QUARTERS
0535					COMMENCED LOW VISIBILITY CHECKLIST
0536					CO IS ON THE BRIDGE
0538					COMMENCED SOUNDING FOG SIGNALS
0539					AMBER DECK
0543					RED DECK
0544					AMBER DECK
0550					(b) (6) LHS THE CUN
0551					RED DECK
0552					SET AND DRIFT 303° @ 0.4 KTS
0554					CELESTIAL SURVEY
0555					CO PROBABLY RAISED BY (b) (6)
					(b) (6)
					0600 - 0900
0605	R05E				ASSUMED THE WATCH UNOBTAIN AS PERIOD
0610	A05		15		
0617	R20E				
					SECURED SOUND SIGNALS
					DISRUPTED
0608		090			RED DECK
0620					SET AND DRIFT 075° @ 0.4 KTS
0621	A02		10		
0622					DEPARTY COMMENCED ON THE BRIDGE
	L01				
	R0410				
	A02		12		
0623	R02				

# SHIP'S DECK LOG SHEET

IF CLASSIFIED STAMP SECURITY MARKING HERE

USE BLACK INK TO FILL IN THIS LOG

SHIP TYPE				HULL NUMBER			YEAR	MONTH	ZONE	DAY	USS <u>RAFAEL PERALTA</u>	CLASS	HANDL		
D	A	D	D	G	1	1	5	9	0	7	T	19	E	U	1
1	2	3	4	5	6	7	12	13-14	15	16-17	22	78	79		

AT/PASSAGE FROM SUCAL  
TO OPAREA

POSITION	ZONE	TIME	POSITION	ZONE	TIME	POSITION	ZONE	TIME	LEGEND
0800			1200			2000			1 - CELESTIAL
L		BY	L		BY	L		BY	2 - ELECTRONIC
A		BY	A		BY	A		BY	3 - VISUAL
									4 - D.R.

TIME	ORDER	CSE	SPEED	DEPTH	RECORD OF ALL EVENTS OF THE DAY
18 - 21	23 - 29	30 - 32	33 - 36	37 - 40	41
					77
					<i>NAO OPD (MUT'D)</i>
<i>0624</i>	<i>SASD</i>				<i>COMMODORE ON THE BRIDGE</i>
	<i>AS</i>		<i>15</i>		
<i>0625</i>		<i>180</i>		<i>076 DFGK</i>	
	<i>RID</i>				
<i>0626</i>				<i>(b) (6)</i>	<i>IS ON THE BRIDGE</i>
	<i>RAMID</i>				
<i>0627</i>	<i>AA2</i>		<i>10</i>		
<i>0628</i>	<i>AA1</i>		<i>6</i>		
	<i>RID</i>				
<i>0630</i>	<i>R5R</i>				
	<i>RAMID</i>				
<i>0631</i>	<i>AA2</i>		<i>8</i>		
<i>0633</i>	<i>R5R</i>				
					<i>AMBER DIAL</i>
					<i>STANDARD FROM (W) VISIBILITY DETAIL OF AMBER DIAL</i>
					<i>KA URGES</i>
	<i>AA2</i>		<i>10</i>		
<i>0634</i>	<i>RMS</i>			<i>172 DFGMC</i>	
					<i>RAD DIAL</i>
<i>0637</i>					<i>START THE STRAITS TRANSIT DETAIL</i>
<i>0639</i>					<i>AMBER DIAL</i>
<i>0641</i>					<i>GRAN DIAL</i>
<i>0642</i>					<i>IRS NORMAL 450LS + 3740</i>
<i>0654</i>	<i>CR180</i>				
		<i>180</i>			
<i>0655</i>	<i>AA5</i>		<i>16</i>		
<i>0656</i>	<i>AS</i>		<i>17</i>		
	<i>CR185</i>				
		<i>185</i>		<i>177</i>	

# SHIP'S DECK LOG SHEET

IF CLASSIFIED STAMP  
SECURITY MARKING HERE

USE BLACK INK TO FILL IN THIS LOG

SHIP TYPE				HULL NUMBER			YEAR	MONTH	ZONE	DAY	USS <u>RAFAEL PERALTA</u>	CLASS	HANDL
D	A	D	D	1	1	5	9	0	7	T	19	E	
1	2	3	4	5	6	7	12	13-14	15	16-17	22	U	/
AT / PASSAGE FROM <u>SOCAL</u>											TO <u>OPAREA</u>		

POSITION	ZONE	TIME	POSITION	ZONE	TIME	POSITION	ZONE	TIME	LEGEND
0800			1200			2000			1 - CELESTIAL
L		BY	L		BY	L		BY	2 - ELECTRONIC
A		BY	A		BY	A		BY	3 - VISUAL
									4 - D.R.

TIME	ORDER	CSE	SPEED	DEPTH	RECORD OF ALL EVENTS OF THE DAY
18 - 21	23 - 29	30 - 32	33 - 36	37 - 40	41

TIME	ORDER	CSE	SPEED	DEPTH	RECORD OF ALL EVENTS OF THE DAY
					0600 - 0900 (CONT'D)
0650	AAS		18		
	AAS		19		
0655	AAP		20		
0659	AAS		18		
0700					1 AIRRA + 2 BARBU MAY BLAST RESTRICTED MANEUVER DOCTRINE
0704	LSL	114			
	LSL	114			
0705	AAS		17		
	12150				
0706		130		120	DFGAL
	AAS		18		
0708	AAS		17		
0709					DEATH MANEUVER OFF THE BRIDGE
0710	AAS		14		
	122114				
		114			
					AWAY THE SMOOTH TEAM AWAY
	SPS60	118			
	AAS		15		
0711	12116				
	AAS		8		
	AAS		6		
0712	AAS		10		
0713	12114				
0714	AAS		10		
0715	AAS		15		
0716	12115				
		115		105	DFGAL
0720	12114				

# SHIP'S DECK LOG SHEET

IF CLASSIFIED STAMP  
SECURITY MARKING HERE

USE BLACK INK TO FILL IN THIS LOG

SHIP TYPE				HULL NUMBER		YEAR	MONTH	ZONE	DAY
D	A	D	D	G	1, 1, 5	9	0, 7	T	19
1	2	3	4	5	6	12	13-14	15	16-17

USS RAFAEL PERALTA

AT/PASSAGE FROM SOCL

TO OPAREA

CLASS	HANDL
U	/
78	78

POSITION	ZONE	TIME	POSITION	ZONE	TIME	POSITION	ZONE	TIME	LEGEND
0800			1200			2000			1 - CELESTIAL
L		BY	L		BY	L		BY	2 - ELECTRONIC
A		BY	A		BY	A		BY	3 - VISUAL
									4 - D.R.

TIME	ORDER	CSE	SPEED	DEPTH	RECORD OF ALL EVENTS OF THE DAY
18 - 21	23 - 29	30 - 32	33 - 36	37 - 40	41
					0600-0900 (CONT'D)
0719	APS		16		
0721					RECEIVED DRAFT REPORT AND 20'G, AT 21'G MIND) 21'0 KAN AND 30'G STOPS DISP 8725
	CL114				
0722					RECEIVED FUR AND LATERAL REPORT
		114			104 DFGML
0723	CL113				
		113			103 DFGML
	APS		17		
0724	CL114				
		114			104 DFGML
	APS		16		
0727	CL113				
0730					STATION MODIFIED LOCATION REPORT
	CL112				
0731		112			104 DFGML
0732	CL113				
		113			104 DFGML
0733	CL114				
		114			105 DFGML
0737	ASR180				
		180			170 DFGML
0739	CL114				
		184			
0741	AA1		6		
	AA1		5		
0742	AA1		4		
0743	CL114				
		184			174 DFGML
0744	AA1		5		

IF CLASSIFIED STAMP  
SECURITY MARKING HERE

# SHIP'S DECK LOG SHEET

REPORT SYMBOL OPNAV 3100-10

IF CLASSIFIED STAMP  
SECURITY MARKING HERE

USE BLACK INK TO FILL IN THIS LOG

SHIP TYPE				HULL NUMBER			YEAR	MONTH	ZONE	DAY		
D	A	D	D	6	1	1	5	9	0	7	T	19
1	2	3	4	5	6	7	12	13-14	15	16-17	22	

USS RAFAEL PERALTA

AT / PASSAGE FROM SOCAL

TO OPAREA

CLASS	HANDL
U	/
78	78

POSITION	ZONE	TIME	POSITION	ZONE	TIME	POSITION	ZONE	TIME	LEGEND
0800			1200			2000			1 - CELESTIAL
L		BY	L		BY	L		BY	2 - ELECTRONIC
A		BY	A		BY	A		BY	3 - VISUAL
									4 - D.R.

TIME	ORDER	CSE	SPEED	DEPTH	RECORD OF ALL EVENTS OF THE DAY
18 - 21	23 - 29	30 - 32	33 - 36	37 - 40	41
					0600-0900 (CONT'D)
0817	AA1		4		
0818	RRR				
0819	LR				
0820	AA1		5		
0827					CILS BRIDGE TARGET
					2 ROUNDS EXTENDED
0828	AA178				
		178		147	DRUM
0837	AA1		4		
0832					CILS 1 RND EXTENDED
	AA180				
		180		170	DRUM
					CRASH FIRE 1751
0833	AA1		7		
0834					CRASH FIRE ALL MOUNTS
0835					CRASH FIRE ALL SITES
	AA179				
		179		160	DRUM
0838	AA5		15		
0839	AA5		16		
0840	AA180				
0842					FLAT CLEARING (CRASH) IN 5" INCH SHOT ROW
					AND SAFE FIRE BEARING IN DIRECTION OF OF
					USS KID 38° 49.0 N 116° 37.4 W
0844	AA5		15		
	150				
0846					SET HEAD CONDITION TR
	AA225				
		225		210	DRUM
0848	AA227				

# SHIP'S DECK LOG SHEET

IF CLASSIFIED STAMP  
SECURITY MARKING HERE

USE BLACK INK TO FILL IN THIS LOG

SHIP TYPE				HULL NUMBER			
D	A	D	D	G	1	1	5
1	2	3	4	5	6	7	

YEAR	MONTH	ZONE	DAY
9	0	7	19
12	13-14	15	16-17

USS RAFAEL PERALTA

AT/PASSAGE FROM SO CAL

TO OPAREA

CLASS	HANDL
U	/
78	79

POSITION	ZONE	TIME	POSITION	ZONE	TIME	POSITION	ZONE	TIME	LEGEND
0800			1200			2000			1 - CELESTIAL
L		BY	L		BY	L		BY	2 - ELECTRONIC
A		BY	A		BY	A		BY	3 - VISUAL
									4 - D.R.

TIME	ORDER	CSE	SPEED	DEPTH	RECORD OF ALL EVENTS OF THE DAY
18 - 21	23 - 29	30 - 32	33 - 36	37 - 40	41
					0600-0900
0850					COMBAT SYSTEMS CASUALTY: LOSS OF AEGIS SUPER SERVER.
	L225				
		225			215 DFGMC
0851	R5R226				
		226			216 DFGMC
					(b) (6) HAS THE CONN.
0853	L224				
0854	R225				
		225			219 DFGMC
0857	AAS		18		
0858	AAF		19		
					VIS REDUCED TO 1NM
					ENERGIZED NAV LIGHTS.
					MUSTER LOW VIS DETAIL, SECTION 2 OF 3.
	AAF		20		
0859	L225				COMMENCED LOW VIS CHECKLIST
0900					
	L224				
		224			213 DFGMC
	AAS		17		
0902	R225				
	AAS		18		
0903					CO IS OFF THE BRIDGE
0904	AAS		15		
0905	AAS		14		
	R226				
0906					COMMODORE IS OFF THE BRIDGE
0908	AAS		15		
0909					VIS INCREASED TO 3NM
	AAS		17		

IF CLASSIFIED STAMP  
SECURITY MARKING HERE





# SHIP'S DECK LOG SHEET

REPORT SYMBOL OPNAV 3100-10  
IF CLASSIFIED STAMP  
SECURITY MARKING HERE

USE BLACK INK TO FILL IN THIS LOG

SHIP TYPE				HULL NUMBER				YEAR	MONTH	ZONE	DAY
D	A	D,D	G	1,1	5	9	0,7	T	19	E	22
1	2	3	4	5	7	12	13-14	15	16-17		

USS RAFAEL PERALTA  
AT/PASSAGE FROM SO CAL  
ID: OPAREA

CLASS	HANDL
U	/
78	79

POSITION	ZONE	TIME	POSITION	ZONE	TIME	POSITION	ZONE	TIME	LEGEND
0800			1200			2000			1 - CELESTIAL
L		BY	L		BY	L		BY	2 - ELECTRONIC
A		BY	A		BY	A		BY	3 - VISUAL
									4 - D.R.

TIME	ORDER	CSE	SPEED	DEPTH	RECORD OF ALL EVENTS OF THE DAY
18 - 21	23 - 29	30 - 32	33 - 36	37 - 40	41
					77
					0900-1200 (CONT'D)
0951					FOCUS SE
	R15R				
	R050				
	R150				
0952					RECEIVED DAILY MUSTER REPORT
0956	R15R180				
1001					SECURE NAV LIGHTS.
1002					RECEIVED DAILY CYBER REPORT.
					SET: 25.5° T DRIFT 1.0 KTS.
1012					RECEIVED DAILY MAG TEMP REPORT.
1015					RECEIVED BINNACLE REPORT
1017					MARINE MAMMAL SIGHTING @ 32°27'03"N
					118°44'31"W.
1034	L15R080				
					GYRO ERROR IS .1°W.
1035					REMANED FLIGHT QUARTERS.
1038		080			07Z DFGMC
1049					GREEN DECK.
1054					DEPUTY COMMODORE IS ON THE BRIDGE.
					DEPUTY COMMODORE IS OFF THE BRIDGE.
					AMBER DECK.
1057					RED DECK.
1059	AAF		20		
1100					RECEIVED DAILY DRAFT REPORT NAV FWD: 30'6"
					NAVAFT: 26'6" SHIPS DISP: 8125
					SET: 13.1° T DRIFT: 0.5 KTS
1114					MARINE MAMMAL SIGHTING @ 32°26'03"N & 118°33'55"W
1118					AMBER DECK
1126					GREEN DECK
					RED STINGER IS OPS NORMAL

# SHIP'S DECK LOG SHEET

IF CLASSIFIED STAMP  
SECURITY MARKING HERE

USE BLACK INK TO FILL IN THIS LOG

SHIP TYPE		HULL NUMBER		YEAR	MONTH	ZONE	DAY	USS <u>RAFAEL PERALTA</u>		CLASS	HANDL				
D	A	D	D	G	1	1	5	9	0	7	T	19	E	U	/
1	2	3	4	5	6	7	8	12	13-14	15	16-17	18	22	78	79

POSITION	ZONE	TIME	POSITION	ZONE	TIME	POSITION	ZONE	TIME	LEGEND
0800			1200			2000			1 - CELESTIAL
L		BY	L		BY	L		BY	2 - ELECTRONIC
A		BY	A		BY	A		BY	3 - VISUAL
									4 - D.R.

TIME	ORDER	CSE	SPEED	DEPTH	RECORD OF ALL EVENTS OF THE DAY
18 - 21	23 - 29	30 - 32	33 - 36	37 - 40	41
					77
					0900-1200 (CONT)
1132					RECEIVED THE DAILY BOAT REPORT
1136					ENTERING FLETA HOT AREA.
1137					STAND DOWN FLIGHT QUARTERS.
1142					STARTED LOW VISIBILITY CHECKLIST
1143	R090				
					PRIMARY PLOT REMAINS ON THE BRIDGE
					NAV LIGHTS ENERGIZE
1144		090			090 DFGMC
1150					(b)(6) HAS THE CONN
1153					COMBAT SYSTEMS CASUALTY LOSS OF AEGIS SIPR
1154					OOD PROPERLY RELIEVED BY (b)(6)
					X (b)(6)
					X (b)(6)
					1200-1500
1154					ASSUMED THE WATCH UNDERWAY AS BEFORE
1200					STRUCK 8 BELLS ON TIME
					SET AND DRIFT NEGLIGABLE
	RSR180				
1203	AAS		13		
1205		180			170 DFGMC
1206					STATIONED LOW VIS DETAIL
Am 1209					COMMENCED SOUNDING FOR SIGNALS
					SECURED FROM COMBAT SYSTEMS CASUALTY
					AEGIS SIPR SERVER RESTORED
					SECURED SOUNDING FOR SIGNALS
1212	RISR210				
1214		210			200 DFGMC
1231					INITIATED NORMAL STOP IA 2B GTM
1238					IA 2B GTMS STOPPED

# SHIP'S DECK LOG SHEET

IF CLASSIFIED STAMP  
SECURITY MARKING HERE

USE BLACK INK TO FILL IN THIS LOG

SHIP TYPE				HULL NUMBER			YEAR	MONTH	ZONE	DAY		
D	A	D	D	S	1	1	5	9	0	7	T	19
1	2	3	4	5	6	7	12	13-14	15	16-17	22	

USS RAFAEL PERALTA

AT/PASSAGE FROM So Cal

TO OP AREA

CLASS	HANDL
U	/
78	79

POSITION	ZONE	TIME	POSITION	ZONE	TIME	POSITION	ZONE	TIME	LEGEND
0800			1200			2000			1 - CELESTIAL 2 - ELECTRONIC 3 - VISUAL 4 - D.R.
L		BY	L		BY	L		BY	
A		BY	A		BY	A		BY	

TIME	ORDER	CSE	SPEED	DEPTH	RECORD OF ALL EVENTS OF THE DAY
18-21	23-29	30-32	33-36	37-40	41
					1200-1500 (CONTD)
1242					SET EMCON COND A2
1243					NAVIGATION LIGHTS DEENERGIZED
1244					FATHO SECURED
1245					SECURED LOW VIS DETAIL
1300					SET AND DRIFT NEGLIGABLE
1315	LSR180				
1318		180		170	DFGMC
1354	LSR133				
1356		133			
	RSP170				
1400					SET AND DRIFT NEGLIGABLE
		170			160 DFGMC
1415					COMMODORE ON THE BRIDGE
1417					COMMODORE OFF THE BRIDGE
1419	AA2		12		
1425	LSR090				
1426		090		080	DFGMC
1431					SET FLIGHT QUARTERS
1449					(b) (6) HAS THE COMM
1455					OOD PROPERLY BELIEVED BY (b) (6)
					1500-1800
					ASSUMED THE WATCH. UNDERWAY AS BILGRT
1508					SET: 154° T DRIFT: 0.4 KTS
1527	LSR				
1532	CL 310				
1535		310		301	DFGMC
1536	LSR270				

IF CLASSIFIED STAMP  
SECURITY MARKING HERE

# SHIP'S DECK LOG SHEET

IF CLASSIFIED STAMP  
SECURITY MARKING HERE

USE BLACK INK TO FILL IN THIS LOG

SHIP TYPE				HULL NUMBER			
D	A	D	D	G	1	1	5
1	2	3	4	5	6	7	

YEAR	MONTH	ZONE	DAY
9	0	7	T
12	13-14	15	16-17

USS RAFAEL PERALTA

AT / PASSAGE FROM SOCAL

TO OPAREA

CLASS	HANDL
U	1
78	79

POSITION	ZONE	TIME
0800		
L		BY
A		BY

POSITION	ZONE	TIME
1200		
L		BY
A		BY

POSITION	ZONE	TIME
2000		
L		BY
A		BY

LEGEND  
1 - CELESTIAL  
2 - ELECTRONIC  
3 - VISUAL  
4 - D.R.

TIME	ORDER	CSE	SPEED	DEPTH	RECORD OF ALL EVENTS OF THE DAY
18 - 21	23 - 29	30 - 32	33 - 36	37 - 40	41
					1500-1800 (cont'd)
1539	AA1		5		
		276		261 DEGMC	
1549					GREEN DECK
1558					AMBER DECK
1600					RED DECK
1608					SET = 193° T DRIFT = 0.3 KTS
1609					AMBER DECK
1615					RED DECK
1617					GREEN DECK
1627					AMBER DECK
1628					RED DECK
1643					AMBER DECK
1647					RED DECK
	R15R				
1657	CR0900				
1659	R15R				
1706	CR24E				
1707					COMMODORE IS ON THE BRIDGE
					COMMODORE IS OFF THE BRIDGE
1710					AMBER DECK
1716					SET = 177° T DRIFT = 0.7 KTS
		246		237 DEGMC	
1731					RED DECK
1733					SET EMCON CONDITION DELTA
1738					(b) (6) HAS THE CONN
1749					AMBER DECK
1755					OOD PROBABLY DELAYED BY (b) (6)

# SHIP'S DECK LOG SHEET

REPORT SYMBOL OPNAV 3100-10

IF CLASSIFIED STAMP  
SECURITY MARKING HERE

USE BLACK INK TO FILL IN THIS LOG

SHIP TYPE				HULL NUMBER		
D	A	D	D	1	1	5
1	2	3	4	5	6	7

YEAR	MONTH	ZONE	DAY
9	0	7	T
12	13	14	15
16	17	18	19

E

USS RAFAEL PERALTA

AT / PASSAGE FROM SOCAL

TO OPAREA

CLASS	HANDL
U	1
78	78

POSITION	ZONE	TIME
0800		
L		BY
A		BY

POSITION	ZONE	TIME
1200		
L		BY
A		BY

POSITION	ZONE	TIME
2000		
L	31°47.0N	BY 2
A	116°29.0W	BY 2

LEGEND	
1	CELESTIAL
2	ELECTRONIC
3	VISUAL
4	D.R.

TIME	ORDER	CSE	SPEED	DEPTH	RECORD OF ALL EVENTS OF THE DAY
18 - 21	23 - 29	30 - 32	33 - 36	37 - 40	41
					1800-2100 (CONT'D)
<del>1758</del>					BRIDGE ASSUMED THE WATCH, UNDERWAY AS BEFORE.
1810	(R220)				
		200			250 DRONE
1851					TAS OUT 2 BRAUDESTN
					CAPTAIN WITRO STATES NAVY DEPARTING
1857					BRIDGE
	AAS		15		
1905					DEPUTY COMMANDER ON THE BRIDGE
1906					DEPUTY COMMANDER IS OFF THE BRIDGE
1907					AMBER DECK
1908					BESTROYER SQUADRON 23 DEPARTING
					GREEN DECK
1910	(R250)				
1912					OPS & DRONE
1919					SECURED FROM FLIGHT CONTROLS
1921					COMBAT SYSTEMS (DEPUTY LOSS OF BRIDGE ON THE BRIDGE)
1925					SECURED FROM COMBAT SYSTEMS (DEPUTY)
1940					COB ON THE BRIDGE
1944	(R230)				
	(R200)				
		000			350 DRONE
1945					CO IS OFF THE BRIDGE
2037					(b)(6) IS ON THE BRIDGE
2000					OBSERVED FIRST ENLARGED MANEUVERS
2040					SET AND QUART (DEPT) 0.3 KTS
					DEPUTY COMMANDER HAS IS IN COMBAT
2041					(b)(6) HAS THE CON
2042					REINFORCE ENTIRE PORT CHECKLIST
2047					DEPUTY COMMANDER IS ON THE BRIDGE
					(b)(6)

# SHIP'S DECK LOG SHEET

IF CLASSIFIED STAMP  
SECURITY MARKING HERE

USE BLACK INK TO FILL IN THIS LOG

SHIP TYPE				HULL NUMBER			YEAR	MONTH	ZONE	DAY	USS <u>RAFAEL PERALTA</u>	CLASS	HANDL		
D	A	D	D	G	1	1	5	9	0	7	T	19	E	U	V
1	2	3	4		5	6	7	12	13-14	15	16-17	22	78	79	

AT / PASSAGE FROM SOCAL  
TO OP AREA

POSITION	ZONE	TIME	POSITION	ZONE	TIME	POSITION	ZONE	TIME	LEGEND
0800			1200			2000			1 - CELESTIAL
L		BY	L		BY	L		BY	2 - ELECTRONIC
A		BY	A		BY	A		BY	3 - VISUAL
									4 - D.R.

TIME	ORDER	CSE	SPEED	DEPTH	RECORD OF ALL EVENTS OF THE DAY
18 - 21	23 - 29	30 - 32	33 - 36	37 - 40	41
					1800-2100 (CONT)
<del>2050</del>					OOD PROPERLY RELIEVED BY <span style="background-color: black; color: red;">(b) (6)</span>
<del>2050</del>					<span style="background-color: black; color: red;">(b) (6)</span>
<del>2050</del>					2100-2200
2050					ASSUMED THE WATCH UNDERWAY AS BEFORE
2110	L355				
2117		355		345	DFGMC
2127	AAS		17		
2200	AAS		15		
2200	R000				
		000		315	DFGMC
2210	R5R010				
		010		000	DFGMC
2235	R012				
		012		004	DFGMC
2300	AAF		20		
2322	R5R025				
2324	R5R030				
		030		020	DFGMC
2328	R035				
		035		020	DFGMC
	R040				
2329	R045				
2330	R050				
2332	R060				
	R070				
2333					DEPUTY IS ON THE BRIDGE.
2334	R5R090				
2335					DEPUTY IS OFF THE BRIDGE.
2336		090		081	DFGMC





# SHIP'S DECK LOG SHEET

REPORT SYMBOL OPNAV 3100-10

IF CLASSIFIED STAMP  
SECURITY MARKING HERE

USE BLACK INK TO FILL IN THIS LOG

SHIP TYPE				HULL NUMBER			YEAR	MONTH	ZONE	DAY		
D	A	D	D	S	1	1	5	9	0	7	T	20
1	2	3	4	5	6	7	12	13-14	15	16-17	22	

USS RAFAEL PERALTA

AT / PASSAGE FROM SOCAL

TO OP AREA

CLASS	HANDL
U	1
78	79

POSITION	ZONE	TIME	POSITION	ZONE	TIME	LEGEND
0800			1200			1 - CELESTIAL 2 - ELECTRONIC 3 - VISUAL 4 - D.R.
L		BY	L		BY	
A		BY	A		BY	

TIME	ORDER	CSE	SPEED	DEPTH	RECORD OF ALL EVENTS OF THE DAY	77
18 - 21	23 - 29	30 - 32	33 - 36	37 - 40	41	
					<del>0000-0300</del> (CONTO)	
					CONTINUED THE WATCH, UNDERWAY AS BEFORE.	
					STEAMING INDEPENDENTLY IN SOCAL OPAREA. ON	
					COURSE 055°T @ 20 KTS. SOPA IS DDG 115.	
					WATCH CONDITION READINESS 3, FPCON B, EMCON	
					D, CURRENTLY IN CONDITION MOD 2 SHIP IS	
					DARKENED EXCEPT FOR NAVLIGHTS. THE FOLLOWING	
					ENGINEERING PLANT STATUS IS AS FOLLOWS: #2A, #1B	
					GTG'S ONBOARD, #3 AND #1 GTG'S ONLINE,	
					#4 AND #1A A/C UNITS ONLINE, #4 #2 #1	
					SWS PUMPS ONLINE, ALL FIREPUMPS ONLINE.	
					MILES TRAVELED: 273	
					SET AND DRIFT NEGLIGABLE	
0014					(b)(6) HAS THE CONN U/I	
0020					SHIFTED TO 1B 2B HPUS	
0030	AAS		15			
0033	110R040					
0034		040		030	DFGMC	
0038	110R015					
0040		015				
0100					SET AND DRIFT NEGLIGABLE	
0108	AA1		5			
0112	AA2		10			
0113					COMMENCED DFGMC CHECK	
0114	RISR					
0124	RAMID					
					DFGMC CHECK COMPLETED AND SAT	
0125	AA1		5			
					COMMENCED RUDDER SWING CHECK	
0126					AFT STEERING HAS STEERING CONTROL	
0134					STEERING CONTROL RETURNED TO PILOT HOUSE	

# SHIP'S DECK LOG SHEET

IF CLASSIFIED STAMP  
SECURITY MARKING HERE

USE BLACK INK TO FILL IN THIS LOG

SHIP TYPE				HULL NUMBER		
D	A	D	S	1	1	5
1	2	3	4	5	6	7

YEAR	MONTH	ZONE	DAY
9	0	T	20
12	13-14	15	16-17

USS RAFAEL PERALTA

AT / PASSAGE FROM SO CAL

TO OP AREA

CLASS	HANDL.
U	1
78	79

POSITION	ZONE	TIME	POSITION	ZONE	TIME	POSITION	ZONE	TIME	LEGEND
0800			1200			2000			1 - CELESTIAL
L		BY	L		BY	L		BY	2 - ELECTRONIC
A		BY	A		BY	A		BY	3 - VISUAL
									4 - D.R.

TIME	ORDER	CSE	SPEED	DEPTH	RECORD OF ALL EVENTS OF THE DAY
18 - 21	23 - 29	30 - 32	33 - 36	37 - 40	41
					0000-0300 (CONTD)
0142					AFT STEERING HAS STEERING CONTROL
0143					STEERING CONTROL RETURNED TO PILOT HOUSE
					RUDDER SWING CHECKS COMPLETED AND SAT
	R000				
0149		000			350 DEGMC
0200					SET AND DRIFT NEGLIGABLE
0225	L15R310				
0231		310			300 DEGMC
0249					(b) (6) HAS THE COM
0315					COM PROPERLY RELIEVED BY (b) (6)
					0300 - 0600
					ASSUMED THE WATCH. UNDERWAY AS BEFORE
0323					SET: 263°T DRIFT: 1.6 KTS
0358	R300				
0402	R15R				
0404	L15R				
0405	L105				
0409		105			085 DEGMC
0450	L5R090				
0453		090			080 DEGMC
0455					SET: 218°T DRIFT: 0.2 KTS
0526	R095				
0527		095			086 DEGMC
0551					(b) (6) HAS THE COM
0550					COM PROPERLY RELIEVED BY (b) (6)
					(b) (6)

# SHIP'S DECK LOG SHEET

IF CLASSIFIED STAMP  
SECURITY MARKING HERE

USE BLACK INK TO FILL IN THIS LOG

SHIP TYPE				HULL NUMBER		
D	A	D, D, G		1	1	5
1	2	3	4	5	6	7

YEAR	MONTH	ZONE	DAY
9	0	T	20
12	13-14	15	16-17

E

USS RAFAEL PERALTA

AT / PASSAGE FROM SOCAL

TO OPAREA

CLASS	HANDL
U	1
78	78

POSITION	ZONE	TIME
0800 L 3204.32		BY 2
A 117°39.0W		BY 2

POSITION	ZONE	TIME
1200		
L		BY
A		BY

POSITION	ZONE	TIME
2000		
L		BY
A		BY

LEGEND

- 1 - CELESTIAL
- 2 - ELECTRONIC
- 3 - VISUAL
- 4 - D.R.

TIME	ORDER	CSE	SPEED	DEPTH	RECORD OF ALL EVENTS OF THE DAY
18 - 21	23 - 29	30 - 32	33 - 36	37 - 40	41
					0200-0900 (MID)
0550					ASSUMED THE WATCH UNUSUALLY BEING
0600	CL 125				
0601	CR 130				
	AA2		10		
0602	AA2		8		
0606	AA2		9		
0607	CR 150				
0608		150		140	DFSMC
0623	AA2		11		
0628	PI 0210				
		180		170	DFSMC
0640	LR 200				
		150		140	DFSMC
0650					SET AND DRIFT 045° T @ 0.2 KTS
0658	1102123				
		123		114	DFSMC
0709					(b) (6) HAS THE COW
					REMOVED DEPT 200 TO 20" AFT 91"7
					HEAD 91"0, AFT 30"7 AFT 90"7
					SMRS DISPO 9800
0714					DELETED FUEL AND WATER READ
0721					(b) (6) HAS THE COW
0727					ACFT IN ZONE 1'S
0733	RN 135				
		185		195	DFSMC
0742	AA5		15		
0812	AA2		8		
0827	AL 111				
0823		111		102	DFSMC
0824	AA1		5		

IF CLASSIFIED STAMP  
SECURITY MARKING HERE

# SHIP'S DECK LOG SHEET

IF CLASSIFIED STAMP  
SECURITY MARKING HERE

USE BLACK INK TO FILL IN THIS LOG

SHIP TYPE				HULL NUMBER			YEAR	MONTH	ZONE	DAY	USS <u>RAFAEL PERALTA</u>	CLASS U 78	HANDLE 1 79
D	A	D	G	1	1	5	9	0	7	20	AT / PASSAGE FROM <u>SOCAL</u>		
1	2	3	4	5	6	7	12	13-14	15	16-17	TO <u>OP AREA</u>		

POSITION	ZONE	TIME	POSITION	ZONE	TIME	POSITION	ZONE	TIME	LEGEND 1 - CELESTIAL 2 - ELECTRONIC 3 - VISUAL 4 - D.R.
0800			1200			2000			
L		BY	L		BY	L		BY	
A		BY	A		BY	A		BY	

TIME	ORDER	CSE	SPEED	DEPTH	RECORD OF ALL EVENTS OF THE DAY
18 - 21	23 - 29	30 - 32	33 - 36	37 - 40	41
					<i>del - 0800 (CONT'D)</i>
<del>0834</del>	<del>08090</del>				
		080		082	0800
0841					COIS ON THE BRIDGE
0842	AAS		15		
0843	RDR110				
0845	RDR120				
0846					ALARM "AIS EXCEEDS CAPACITY" ALARM ON VMS.
0852					OOD PROPERLY RELIEVED BY <span style="background-color: black; color: red;">(b) (6)</span>
					<span style="background-color: black; color: red;">(b) (6)</span>
					0900 - 1200
					ASSUMED THE WATCH, UNDERWAY AS BEFORE.
	RDR105				
0854		105		155	DFGMC
0901					12NM FROM POINT LOMA
	LIBRAB				
0903		140		130	DFGMC
0905	AA1		5		
0919					RECEIVED DAILY CYBER REPORT
0921					SWITCHED TO 15 MIN FIXES.
					OOD PROPERLY RELIEVED BY <span style="background-color: black; color: red;">(b) (6)</span>
					<span style="background-color: black; color: red;">(b) (6)</span>
					0900 - 1200 (CONT'D)
					ASSUMED THE WATCH, UNDERWAY AS BEFORE.
0930	152125				
0931	4130				
0932		130		120	DFGMC
0940					SECURED FROM WORKING ALOFT

IF CLASSIFIED STAMP  
SECURITY MARKING HERE

# SHIP'S DECK LOG SHEET

IF CLASSIFIED STAMP  
SECURITY MARKING HERE

USE BLACK INK TO FILL IN THIS LOG

SHIP TYPE				HULL NUMBER			YEAR	MONTH	ZONE	DAY	USS <u>RAFAEL PERALTA</u>	CLASS	HANDL
D	A	D	G	1	1	5	9	0	T	20	AT / PASSAGE FROM <u>SOCAL</u>	U	V
1	2	3	4	5	6	7	12	13-14	15	16-17	TO <u>OPAREA</u>	78	79

POSITION	ZONE	TIME	POSITION	ZONE	TIME	POSITION	ZONE	TIME	LEGEND
0800			1200			2000			1 - CELESTIAL
L		BY	L		BY	L		BY	2 - ELECTRONIC
A		BY	A		BY	A		BY	3 - VISUAL
									4 - D.R.

TIME	ORDER	CSE	SPEED	DEPTH	RECORD OF ALL EVENTS OF THE DAY
18 - 21	23 - 29	30 - 32	33 - 36	37 - 40	41

					0900 - 1200 (CONT)
0940					RECEIVED THE DAILY MUSTER REPORT
0954					GYRO ERROR DETERMINED TO BE LOW.
0956					OOD PROPERLY RELIEVED BY (b)(6)
					(b)(6)
					USN
					0900 - 1200 (CONT)
0956					ASSUMED THE WATCH UNDERWAY AS BEFORE
1005					TIDES & CURRENTS POSTED IN PILOT HOUSE.
1006	LISRIPL				
1013					MUSTER CRASH & SALVAGE TEAM IN PORT HELD HANGAR.
					FT: 215.0° T DRIFT: 3KTS
1010					DEPUTY COMMODORE IS ON THE BRIDGE
1025					MOD NAV DETAIL SET BY (b)(6)
1029	LBRP00				
1032					RECEIVED DAILY BOAT REPORT.
1043					RECEIVED BINACLE REPORT
1057					(b)(6) HAS THE CONN
1058					RECEIVED DAILY MAG TEMP REPORT.
1101					OOD PROPERLY RELIEVED BY (b)(6)
					(b)(6)
					0900 - 1200 (CONT)
1101					ASSUMED THE WATCH UNDERWAY AS BEFORE
					CO IS ON THE BRIDGE
1102					MANNED THE BOAT DECK.
					CONDUCTED TIME CHECK FROM THE PILOT HOUSE.
1108					TESTED SHIP'S WHISTLES & ALARMS.
1110					SET MOD 2.
1113	L3OR000				CO IS ON THE BRIDGE.

# SHIP'S DECK LOG SHEET

IF CLASSIFIED STAMP  
SECURITY MARKING HERE

USE BLACK INK TO FILL IN THIS LOG

SHIP TYPE				HULL NUMBER		
D	A	D, D, G		1	1	5
1	2	3	4	5	6	7

YEAR	MONTH	ZONE	DAY
9	0	7	20
12	13-14	15	16-17

USS RAFAEL PERALTA

AT/PASSAGE FROM SOCIAL OPAREA  
TO NBSD PIER 2

CLASS	HANDL
U	1
78	79

POSITION	ZONE	TIME
0800		
L		BY
A		BY

POSITION	ZONE	TIME
1200		
L		BY
A		BY

POSITION	ZONE	TIME
2000		
L		BY
A		BY

LEGEND  
1 - CELESTIAL  
2 - ELECTRONIC  
3 - VISUAL  
4 - D.R.

TIME	ORDER	CSE	SPEED	DEPTH	RECORD OF ALL EVENTS OF THE DAY
18 - 21	23 - 29	30 - 32	33 - 36	37 - 40	41
					0900 - 1200 (CONT'D)
1115	AA1		4		COMBAT SYSTEMS CASUALTY: LOSS OF SPA-25H.
1117	R10R				
1119	R15R090				
	R060				
1120					SECURED FROM COMBAT SYSTEM CASUALTY. SPA-25H RESTORED.
* 1133	AA2		8		
	AA2		12		
	L050				
1135		050		041	DFGMC SET RESTRICTED MANUEVERING DOCTRINE.
1137	L15R353				
	L350				
* 1129					MANNED THE BOAT DECK.
* 1129					DEPLOYED THE RIB.
1140	L0R348				
1141					PLACE VCHT IN TRANSIT MODE.
1142					ANCHOR IS AT DIP READY FOR LETTING GO
1143	L347				
	L345				
	L5R				
1145					SET: 009° T DRIFT: 3 KTS
	L10R				
	RAMID				
	R10R				
	R350				
1146					PASSING BUOY 4 #5.3
1147	R351				
		351		343	DFGMC.
1149	AA2		10		

# SHIP'S DECK LOG SHEET

IF CLASSIFIED STAMP  
SECURITY MARKING HERE

USE BLACK INK TO FILL IN THIS LOG

SHIP TYPE				HULL NUMBER		
D	A	D, D	G	1	1	5
1	2	3	4	5	6	7

YEAR	MONTH	ZONE	DAY
9	0	7	T
12	13-14	15	16-17
		2	Ø

USS RAFAEL PERALTA

AT7 PASSAGE FROM SOCAL OPAREA  
TO NBSD PIER 2

CLASS	HANDL
U	1
78	79

POSITION	ZONE	TIME
0800		
L		BY
A		BY

POSITION	ZONE	TIME
1200		
L		BY
A		BY

POSITION	ZONE	TIME
2000		
L		BY
A		BY

LEGEND	
1	CELESTIAL
2	ELECTRONIC
3	VISUAL
4	D.R.

TIME	ORDER	CSE	SPEED	DEPTH	RECORD OF ALL EVENTS OF THE DAY
18-21	23-29	30-32	33-36	37-40	41
					0900-1200 (CONT'D)
1149	R352				
1150		352		343	DFGMC
					APPROACHING BUOYS 5 & 6.
1153	R353				
1154		353		345	DFGMC
1156					PASSING BUOY 7 & BUOY 8.
					PASSED LINE OF DEMARCATION.
1159					PASSING BUOYS 9 & 10
1202					PASSING BUOYS 11 & 12.
1203	AA1		7		
	L352				PASSING HONORS TO SGT RAFAEL PERALTA.
1205	L351				
	L350				
1207	R15R017				
1208					SOUNDED 5 SHORT DANGER BLASTS
					PASSING BUOYS 15 & 16.
1209					NAV RECOMMENDS COURSE 018° T
	AA1		5		
		Ø17		ØØ9	DFGMC
	RØ18				
1210	AA2		1Ø		
		Ø18		Ø11	DFGMC.
1211					PASSING BUOY 10A.
	R15RØ44				
1212	AA1		5		
					PASSING BUOY 17 &
1213	LØ42				
		Ø12		Ø34	DFGMC.
1214	RØ43				
1216	AA1		5		

# SHIP'S DECK LOG SHEET

IF CLASSIFIED STAMP  
SECURITY MARKING HERE

USE BLACK INK TO FILL IN THIS LOG

SHIP TYPE				HULL NUMBER			YEAR	MONTH	ZONE	DAY	USS <u>RAFAEL PERALTA</u>		CLASS	HANDL	
D	A	D	D	G	1	1	5	9	0	7	T	Z	0	U	1
1	2	3	4		5	6	7	12	13	14	15	16	17	78	79

AT/PASSAGE FROM SOCAL OPAREA  
TO NBSD PIER 2

POSITION	ZONE	TIME	POSITION	ZONE	TIME	POSITION	ZONE	TIME	LEGEND
0800			1200			2000			1 - CELESTIAL
L		BY	L		BY	L		BY	2 - ELECTRONIC
A		BY	A		BY	A		BY	3 - VISUAL
									4 - D.R.

TIME	ORDER	CSE	SPEED	DEPTH	RECORD OF ALL EVENTS OF THE DAY
18 - 21	23 - 29	30 - 32	33 - 36	37 - 40	41
					0900 - 1200 (CONT'D)
1217					ONE SHORT BLAST SOUNDED
	ASTOP				
					SOUNDED 5 SHORT BLASTS
					PASSING BUOY 18 & 19
	AA1		5		
	L15R				
	SAZ				
	RAMID				
1218	AAZ				
	R070				
1219		070		061	DFGMC
1221	ASTOP				
					SOUNDED 5 SHORT DANGER BLASTS
	AAZ		10		
	R15R0910				
1222	AAZ		12		
1223		090		080	DFGMC
	R091				
1224	R15R123				
1226	L122				
1227					PASSING BUOY 21
1228	R123				
		123		112	DFGMC
1229	R130				
1230	R132				
1231		132		121	DFGMC
					PASSING BUOY 22
	L127				
1232	AAZ		8		
	AA1		5		



# SHIP'S DECK LOG SHEET

USE BLACK INK TO FILL IN THIS LOG

SHIP TYPE		HULL NUMBER		YEAR	MONTH	ZONE	DAY	USS <u>RAFAEL PERALTA</u>		<table border="1" style="width: 50px; height: 50px; margin: auto;"> <tr><td style="writing-mode: vertical-rl; transform: rotate(180deg);">CLASS</td></tr> <tr><td style="writing-mode: vertical-rl; transform: rotate(180deg);">HANDL</td></tr> <tr><td style="text-align: center;">U</td></tr> <tr><td style="text-align: center;">1</td></tr> <tr><td style="text-align: center;">78</td></tr> <tr><td style="text-align: center;">78</td></tr> </table>	CLASS	HANDL	U	1	78	78
CLASS																
HANDL																
U																
1																
78																
78																
D	A	D	G	1	1	5	9	0	7	T	2	0	E	AT/PASSAGE FROM <u>SOCAL OPAREA</u>		
1	2	3	4	5 - 7		12 13 - 14		15 16 - 17		22		TO <u>NBSD PIER 2</u>				

POSITION	ZONE	TIME	POSITION	ZONE	TIME	POSITION	ZONE	TIME	LEGEND
0800			1200			2000			1 - CELESTIAL 2 - ELECTRONIC 3 - VISUAL 4 - D.R.
L		BY	L		BY	L		BY	
A		BY	A		BY	A		BY	

TIME	ORDER	CSE	SPEED	DEPTH	RECORD OF ALL EVENTS OF THE DAY
18 - 21	23 - 29	30 - 32	33 - 36	37 - 40	41 <span style="float: right;">77</span>
					0900 - 1200 (CONT'D)
1233		127		117	DFGMC
					PASSING BUOY 23 & 24
1237	R128				
					R130
1238		130		119	DFGMC
1239	R131				
					131
1242	LSR129				
					129
1245					119 DFGMC
1245	R131				PILOT IS EMBARKED.
1240		131		120	DFGMC.
1249	PSTOP				
					SAI
1253	L30R		5		
1254	PBI				
					SAI
					PSTOP
1255	LSR				
					RAMID
1250	R15R				
					R20R
					PAI
					SSTOP
					R30R
1251	PBI				
					SBI
1258	SSTOP				
					PAI
					ASTOP

# SHIP'S DECK LOG SHEET

IF CLASSIFIED STAMP  
SECURITY MARKING HERE

USE BLACK INK TO FILL IN THIS LOG

SHIP TYPE				HULL NUMBER			YEAR	MONTH	ZONE	DAY	USS <u>RAFAEL PERALTA</u>		CLASS	HANDL	
D	A	D	G	1	1	5	9	0	7	T	20	AT 7 PASSAGE FROM <u>SOCAL OPAREN</u>		U	1
1	2	3	4	5 - 7			12	13 - 14		15	16 - 17		22	78 79	

POSITION _____ ZONE _____ TIME _____ 0800 L _____ BY _____ A _____ BY _____	POSITION _____ ZONE _____ TIME _____ 1200 L _____ BY _____ A _____ BY _____	POSITION _____ ZONE _____ TIME _____ 2000 L _____ BY _____ A _____ BY _____	<b>LEGEND</b> 1 - CELESTIAL 2 - ELECTRONIC 3 - VISUAL 4 - D.R.
--	--	--	--

TIME	ORDER	CSE	SPEED	DEPTH	RECORD OF ALL EVENTS OF THE DAY
18 - 21	23 - 29	30 - 32	33 - 36	37 - 40	41
					77
0900 - 1200 (CONT'D)					
1258	L30R				
	SAI				
	PSTOP				
1259	PBI				
	RAMID				
	PBI				
	SAI				
	ASTOP				
1301	PAI				
	SBI				
1302	ASTOP				
1302	RAMID				
1304	L30R				
1305	RAMID				
1306	SBI				
	ASTOP				
1307	SBI				
	ASTOP				
1308					MOORED. SHIFT COLORS.
	PAI				
	SSTOP				
	ASTOP				
1310					SINGLE UP ALL LINES.
1310					ALL LINES SINGED UP.
					FWD & AFT TUGS READY TO BE CAST OFF.
1318					SECURE FROM BMD
					PILOT DISEMBARKED
1320					(b) (6) IS OFF BRIDGE.
					SHIP IS ON SINGLE GENERATOR OPS.
1325					SHIFT WATCH TO PORTSIDE MIDSHIP QUARTERDECK

# SHIP'S DECK LOG SHEET

USE BLACK INK TO FILL IN THIS LOG

SHIP TYPE				HULL NUMBER			YEAR	MONTH	ZONE	DAY	USS <u>RAFAEL PERALTA</u>		CLASS HANDL	
D	A	D, D, G	1, 1, 5	9	0	7	T	2	Φ	E	AT / PASSAGE FROM <u>NBSD</u> TO <u>PIER 2 BERTH U</u>			
1	2	3	4	5	6	7	12	13	14	15	16	17	78	79

POSITION	ZONE	TIME	POSITION	ZONE	TIME	POSITION	ZONE	TIME	LEGEND
0800			1200			2000			1 - CELESTIAL
L		BY	L		BY	L		BY	2 - ELECTRONIC
A		BY	A		BY	A		BY	3 - VISUAL
									4 - D.R.

TIME	ORDER	CSE	SPEED	DEPTH	RECORD OF ALL EVENTS OF THE DAY
18 - 21	23 - 29	30 - 32	33 - 36	37 - 40	41

					0900 - 1200 (CONT'D)
1328					SECURE SEA & ANCHOR DETAIL.
/					MAN BOAT DECK.
/					OOD PROPERLY RELIEVED BY (b)(6)
/					X
/					X
/					1200 - 1700
/					ASSUMED THE WATCH MOORED AS BEFORE
ADA 1400					OOD PROPERLY RELIEVED BY (b)(6)
/					
/					1200 - 1700 (CONT'D)
1400					ASSUMED THE WATCH MOORED AS BEFORE.
1430					TOPSIDE ROVER REPORTS ALL CONDITIONS NORMAL.
1504					TOPSIDE ROVER REPORTS ALL CONDITIONS NORMAL.
1536					TOPSIDE ROVER REPORTS ALL CONDITIONS NORMAL.
1601					TOPSIDE ROVER REPORTS ALL CONDITIONS NORMAL.
1640					TOPSIDE ROVER REPORTS ALL CONDITIONS NORMAL.
1645					OOD PROPERLY RELIEVED BY (b)(6)
/					
/					1700 - 2200
1645					ASSUMED THE WATCH MOORED AS BEFORE.
1735					TOPSIDE ROVER REPORTS ALL CONDITIONS NORMAL.
1800					TOPSIDE ROVER REPORTS ALL CONDITIONS NORMAL.
1835					TOPSIDE ROVER REPORTS ALL CONDITIONS NORMAL.
1845					CO DEPARTED.
1900					TOPSIDE ROVER REPORTS ALL CONDITIONS NORMAL.
1935					TOPSIDE ROVER REPORTS ALL CONDITIONS NORMAL.
2000					TOPSIDE ROVER REPORTS ALL CONDITIONS NORMAL.
/					CO RETURNS.

# SHIP'S DECK LOG SHEET

USE BLACK INK TO FILL IN THIS LOG

SHIP TYPE				HULL NUMBER			YEAR	MONTH	ZONE	DAY	USS <u>RAFAEL PERALTA</u>	CLASS HANDL				
D	A	D	D	G	1	1	5	9	0	7	T		2	0	E	AT/PASSAGE FROM <u>NBSD</u>
1	2	3	4	5 - 7			12	13 - 14	15	16 - 17	22	U	V	78	79	TO <u>PIER 2 BERTH 6</u>

POSITION	ZONE	TIME	POSITION	ZONE	TIME	POSITION	ZONE	TIME	LEGEND
0800			1200			2000			1 - CELESTIAL
L		BY	L		BY	L		BY	2 - ELECTRONIC
A		BY	A		BY	A		BY	3 - VISUAL
									4 - D.R.

TIME	ORDER	CSE	SPEED	DEPTH	RECORD OF ALL EVENTS OF THE DAY
18 - 21	23 - 29	30 - 32	33 - 36	37 - 40	41
77					
1700 - 2200 (CONT'D)					
2035					TOPSIDE ROVER REPORTS ALL CONDITIONS NORMAL.
2100					TOPSIDE ROVER REPORTS ALL CONDITIONS NORMAL.
2115					CEASE ALL PUMPING DUE TO UNEXPLAINED DISCHARGE FROM PORT SIDE OF THE SHIP.
2145					OOD PROPERLY RELIEVED BY <span style="background-color: black; color: red;">(b) (6)</span>
2200 - 0200					
2145					ASSUMED THE WATCH, MOORED AS BEFORE
N.F.E.T.P. P42145					
<span style="background-color: black; color: red;">(b) (6)</span>					



# SHIP'S DECK LOG SHEET

IF CLASSIFIED STAMP  
SECURITY MARKING HERE

USE BLACK INK TO FILL IN THIS LOG

SHIP TYPE				HULL NUMBER				YEAR	MONTH	ZONE	DAY	USS <u>RAFAEL PERALTA</u>	CLASS HANDL			
D	A	D,D,G		1,1,5				9	0	7	T	2		1	AT/PASSAGE FROM <u>NBSD</u>	
1	2	3	4	5	6	7		12	13	14	15	16	17	TO <u>PIERZ B6</u>	U	V
												78 79				

POSITION	ZONE	TIME	POSITION	ZONE	TIME	POSITION	ZONE	TIME	LEGEND
0800			1200			2000			1 - CELESTIAL
L		BY	L		BY	L		BY	2 - ELECTRONIC
A		BY	A		BY	A		BY	3 - VISUAL
									4 - D.R.

TIME	ORDER	CSE	SPEED	DEPTH	RECORD OF ALL EVENTS OF THE DAY
18 - 21	23 - 29	30 - 32	33 - 36	37 - 40	41

TIME	ORDER	CSE	SPEED	DEPTH	RECORD OF ALL EVENTS OF THE DAY
					77
					0800-1200 (CONT'D)
0154					TOPSIDE ROVER REPORTS ALL CONDITIONS NORMAL.
0807					CO ARRIVED
0812					DEPUTY COMMODORE DESROW 23 ARRIVED.
0813					PROSPECTIVE CO ARRIVED.
0828					CMC ARRIVED
0850					TOPSIDE ROVER REPORTS ALL CONDITIONS NORMAL.
0926					RECEIVED MAG TEMP REPORT.
0958					CO DEPARTED
0959					TOPSIDE ROVER REPORTS ALL CONDITIONS NORMAL.
1008					CO RETURNED
1010					RECEIVED CYBER REPORT.
1026					RECEIVED PERMISSION TO STRIKE EIGHT BELLS.
1050					TOPSIDE ROVER REPORTS ALL CONDITIONS NORMAL.
1135					OOD PROPERLY RELIEVED BY <span style="background-color: black; color: red;">(b) (6)</span>
					1200 - 1700
1135					ASSUMED THE WATCA MOORED AS BEFORE.
1200					STRUCK EIGHT BELLS ON TIME. TOPSIDE ROVER REPORTS
1300					ALL CONDITIONS NORMAL.
1300					TOPSIDE ROVER REPORTS ALL CONDITIONS NORMAL.
1331					CMC ASHORE.
1400					TOPSIDE ROVER REPORTS ALL CONDITIONS NORMAL.
1500					TOPSIDE ROVER REPORTS ALL CONDITIONS NORMAL.
1600					TOPSIDE ROVER REPORTS ALL CONDITIONS NORMAL.
1630					OOD PROPERLY RELIEVED BY <span style="background-color: black; color: red;">(b) (6)</span>



# SHIP'S DECK LOG SHEET

REPORT SYMBOL OPNAV 3100-10  
IF CLASSIFIED STAMP  
SECURITY MARKING HERE

USE BLACK INK TO FILL IN THIS LOG

SHIP TYPE	HULL NUMBER	YEAR	MONTH	ZONE	DAY	USS <u>RAFAEL PERALTA</u> AT / PASSAGE FROM <u>NBSD</u> TO <u>PIER 2 BG</u>	CLASS	HANDL
D A D D G	1 1 5	9 0	7	T	2 1	E	U	N
1 2 3 4	5 6 7	12	13 - 14	15	16 - 17	22	78	79

POSITION	ZONE	TIME	POSITION	ZONE	TIME	LEGEND
0800			1200			1 - CELESTIAL
L _____ BY _____			L _____ BY _____			2 - ELECTRONIC
λ _____ BY _____			λ _____ BY _____			3 - VISUAL
						4 - D.R.

TIME	ORDER	CSE	SPEED	DEPTH	RECORD OF ALL EVENTS OF THE DAY	77
18 - 21	23 - 29	30 - 32	33 - 36	37 - 40		

~~2200 - 0200 (CONT'D)~~

~~0000~~ ASSUMED THE WATCH, MOORED AS BEFORE PORT SIDE WITH EIGHT STANDARD MOORING LINES AT PIER 2 BERTH G, NAVAL BASE SAN DIEGO. THE ENGINEERING PLANT STATUS IS AS FOLLOWS: #1 GTG ON STANDBY, #1, 2, 4 SWS PUMP ONLINE, #1 REEFER ONLINE, #2, 5 FIRE PUMP ONLINE, #1, 2, 4 AND 4 AC PLANTS ONLINE. MATERIAL CONDITION MODIFIED ZEBRA IS SET THROUGH OUT THE SHIP. CO IS ABOARD. XO AND CMC ARE ASHORE. IDC IS ASHORE.

~~0030~~ TOPSIDE ROVER REPORTS ALL CONDITIONS NORMAL.

~~0130~~ OOD PROPERLY RELIEVED BY (b) (6)

~~0313~~ TOPSIDE ROVER REPORTS ALL CONDITIONS NORMAL.

~~0415~~ TOPSIDE ROVER REPORTS ALL CONDITIONS NORMAL.

~~0524~~ ASSUMED THE WATCH MOORED AS BEFORE.

~~0553~~ TOPSIDE ROVER REPORTS ALL CONDITIONS NORMAL.

~~0556~~ CMC ON BOARD.

~~0614~~ SUNRISE.

~~0624~~ XO ON BOARD.

~~0630~~ TOPSIDE ROVER REPORTS ALL CONDITIONS NORMAL.

~~0643~~ PCO ON BOARD.

~~0643~~ OOD PROPERLY RELIEVED BY (b) (6)

~~0701~~ (b) (6)

~~0749~~ (b) (6)

~~0700 - 1200~~

~~0643~~ ASSUMED THE WATCH MOORED AS BEFORE.

~~0701~~ TOPSIDE ROVER REPORTS ALL CONDITIONS NORMAL.

~~0749~~ TOPSIDE ROVER REPORTS ALL CONDITIONS NORMAL.



# SHIP'S DECK LOG SHEET

REPORT SYMBOL OPNAV 3100-10  
IF CLASSIFIED STAMP  
SECURITY MARKING HERE

USE BLACK INK TO FILL IN THIS LOG

SHIP TYPE				HULL NUMBER				YEAR		MONTH		ZONE		DAY	
D	A	0	06	1	1	5	9	9	0	7	2	2	2	2	E
1	2	3	4	5	6	7	8	12	13	14	15	16	17	22	

USS RAFAEL PERALTA  
AT/PASSAGE FROM NPSD  
TO PER 2 86

CLASS	HANDL
U	/
78	79

POSITION	ZONE	TIME	LEGEND
0800 L _____ BY _____ A _____ BY _____			1 - CELESTIAL 2 - ELECTRONIC 3 - VISUAL 4 - D.R.
1200 L _____ BY _____ A _____ BY _____			
2000 L _____ BY _____ A _____ BY _____			

TIME	ORDER	CSE	SPEED	DEPTH	RECORD OF ALL EVENTS OF THE DAY
18 - 21	23 - 29	30 - 32	33 - 36	37 - 40	41 <span style="float: right;">77</span>

~~0700 - 1200 (CONT)~~

~~0804~~ RECEIVED BOAT REPORT

~~0812~~ CO ONBOARD

~~0852~~ DEPUTY COMMANDER ONBOARD

~~0912~~ TOPSIDE ROVER REPORTED ALL CONDITIONS NORMAL

~~0954~~ TOPSIDE ROVER REPORTED ALL CONDITIONS NORMAL

~~1054~~ RECEIVED PERMISSION TO STRIKE 8 BELLS

~~1115~~ TOPSIDE ROVER REPORTED ALL CONDITIONS NORMAL

~~1143~~ CO ASHORE

~~1145~~ OOD PROPERLY RELIEVED BY (b) (6)

1200 - 1700

\* 1145 ASSUMED THE WATCH MOORED AS BEFORE.

1200 STRUCK EIGHT BELLS ON TIME. TOPSIDE ROVER

1205 REPORTS ALL CONDITIONS NORMAL.

1204 CO RETURNED

1215 TOPSIDE ROVER REPORTS ALL CONDITIONS NORMAL

\* 1200 DESRON 23 ARRIVING

1417 TOPSIDE ROVER REPORTS ALL CONDITIONS NORMAL

1512 SECURE FROM DIVERS ONBOARD USS DECATUR.

1513 DESRON 23 DEPARTING.

1534 TOPSIDE ROVER REPORTS ALL CONDITIONS NORMAL.

1645 OOD PROPERLY RELIEVED BY (b) (6)

1700 - 2200

ASSUMED THE WATCH MOORED AS BEFORE.

# SHIP'S DECK LOG SHEET

IF CLASSIFIED STAMP  
SECURITY MARKING HERE

USE BLACK INK TO FILL IN THIS LOG

SHIP TYPE <b>D.D.G.</b>				HULL NUMBER <b>1115</b>				YEAR <b>90</b>	MONTH <b>7</b>	ZONE <b>T</b>	DAY <b>22</b>	USS <b>RAFAEL PERALTA</b>	CLASS HANDL  U	
D	A	1	2	3	4	5	6	7	12	13-14	15	16-17		22
											AT / PASSAGE FROM <b>NBSO</b>	TO <b>PIER 2 B6</b>		

POSITION	ZONE	TIME	POSITION	ZONE	TIME	POSITION	ZONE	TIME	LEGEND
<del>0800</del>			<del>1200</del>			<del>2000</del>			1 - CELESTIAL
<del>L</del>		BY	<del>L</del>		BY	<del>L</del>		BY	2 - ELECTRONIC
<del>A</del>		BY	<del>A</del>		BY	<del>A</del>		BY	3 - VISUAL
									4 - D.R.

TIME	ORDER	CSE	SPEED	DEPTH	RECORD OF ALL EVENTS OF THE DAY
18 - 21	23 - 29	30 - 32	33 - 36	37 - 40	41

77

**1700-2200 (CONT)**

1700 THE UNDEWAY CHECK OFF LIST HAS BEEN POSTED ON THE QUANTRA DECK.

1703 TOPSIDE ROVER REPORTS ALL CONDITIONS NORMAL.

1722 LMC IS ASHORE

1739 XO DEPARTED

1801 TOPSIDE ROVER REPORTS ALL CONDITIONS NORMAL.

1820 CO DEPARTED

1837 SECURE FROM PERSONNEL WORKING ALOFT

1848 DEPUTY COMMODORE DEPARTED

1910 TOPSIDE ROVER REPORTS ALL CONDITIONS NORMAL.

1954 OBSERVED EVENING COLORS

2017 TOPSIDE ROVER REPORTS ALL CONDITIONS NORMAL

2127 OOD PROPERLY RELIEVED BY (b) (6)

**2200-0200**

*9mT* 2130 ASSUMED THE WATCH. MUDRED AS BEFORE.

2253 TOPSIDE ROVER REPORTS ALL CONDITIONS NORMAL.

2340 TOPSIDE ROVER REPORTS ALL CONDITIONS NORMAL.

2359 END OF DAY

**N.F.E.T.P.**

(b) (6)

# SHIP'S DECK LOG SHEET

IF CLASSIFIED STAMP SECURITY MARKING HERE

USE BLACK INK TO FILL IN THIS LOG

SHIP TYPE				HULL NUMBER				YEAR	MONTH	ZONE	DAY	USS	CLASS HANDL									
D	A	0	0	6	1	1	5	9	0	7	T	2		3	AT / PASSAGE FROM							
1	2	3	4	5	6	7	8	9	10	11	12	13		14	15	16	17	18	19	20	21	22

USS RACAEEL PERALTA  
 AT / PASSAGE FROM NBSD  
 TO PIER 2 BERTH 6

POSITION	ZONE	TIME	POSITION	ZONE	TIME	POSITION	ZONE	TIME	LEGEND
0800			1200			2000			1 - CELESTIAL
L		BY	L		BY	L		BY	2 - ELECTRONIC
A		BY	A		BY	A		BY	3 - VISUAL
									4 - D.R.

TIME	ORDER	CSE	SPEED	DEPTH	RECORD OF ALL EVENTS OF THE DAY
18 - 21	23 - 29	30 - 32	33 - 36	37 - 40	41

2200 - 0200 (CONT'D)

~~0200~~  
 CONTINUED THE WATCH. MOORED AS BEFORE WITH EIGHT STANDARD MOORING LINES AT PIER 2 BERTH 6 AT NBSD. THE ENGINEERING PLANT STATUS IS AS FOLLOWS: COLD IRON, A/C UNITS # 1A AND # 4 ONLINE, FIRE PUMPS # 2 AND # 5 ONLINE, SEA WATER SERVICE PUMPS # 2 AND # 4 ONLINE, REEFER # 1 ONLINE. LPAC # 1 125 MODE, LPAC # 3 120 MODE AND LPAC # 2 115 MODE. MATERIAL CONDITION MODIFIED ZEBRA IS SET THROUGHOUT THE SHIP. CO, XO, CMC AND DCC ARE ASHORE. COO IS (b)(6)

~~0153~~  
~~0140~~  
 TOPSIDE ROVER REPORTS ALL CONDITIONS NORMAL. DOD PROPERLY RELIEVED BY (b)(6)

0200 - 0700

~~0142~~  
 ASSUMED THE WATCH. MOORED AS BEFORE.

0220  
 TOPSIDE ROVER REPORTS ALL CONDITIONS NORMAL

0318  
 TOPSIDE ROVER REPORTS ALL CONDITIONS NORMAL

0346  
 (b)(6) HAD BEEN APPREHENDED BY BASE POLICE AND RELEASED TO SHIPS CUSTODY.

0426  
 TOPSIDE ROVER REPORTS ALL CONDITIONS NORMAL

0517  
 TOPSIDE ROVER REPORTS ALL CONDITIONS NORMAL

0556  
 OBSERVE SUNRISE

0602  
 CMC ONBOARD

0627  
 XO ONBOARD

0635  
 CO ONBOARD (b)(6)

NFET  
 OJT PRIC

# SHIP'S DECK LOG SHEET

IF CLASSIFIED STAMP  
SECURITY MARKING HERE

USE BLACK INK TO FILL IN THIS LOG

SHIP TYPE				HULL NUMBER			YEAR	MONTH	ZONE	DAY	USS <u>RAFAEL PERALTA</u>	CLASS HANDL
D	A	D, D	G	1, 1, 5	9	0	7	7	2, 3	E	AT / PASSAGE FROM <u>NASD</u>	
1	2	3	4	5 - 7	12	13 - 14	15	16 - 17	22		TO <u>PIER 2 BERTH 6</u>	78 79

POSITION	ZONE	TIME	POSITION	ZONE	TIME	POSITION	ZONE	TIME	LEGEND
0800			1200			2000			1 - CELESTIAL
L		BY	L		BY	L		BY	2 - ELECTRONIC
A		BY	A		BY	A		BY	3 - VISUAL
									4 - D.R.

TIME	ORDER	CSE	SPEED	DEPTH	RECORD OF ALL EVENTS OF THE DAY
18 - 21	23 - 29	30 - 32	33 - 36	37 - 40	41

TIME	ORDER	CSE	SPEED	DEPTH	RECORD OF ALL EVENTS OF THE DAY
					0700 - 0700 (CONT'D)
0658					RELIEVED OOD PROPERLY RELIEVED BY [REDACTED] (b) (6)
					0700 - 1200
0700					ASSUMED THE WATCH MOORED AS BEFORE.
0743					TOPSIDE ROVER REPORTS ALL CONDITIONS NORMAL.
0855					TOPSIDE ROVER REPORTS ALL CONDITIONS NORMAL.
0930					RECEIVED DRAFT REPORT.
0940					RECEIVED MAGAZINE TEMP REPORT.
0945					RECEIVED BOAT REPORT.
0950					RECEIVED CYBER REPORT.
1000					TOPSIDE ROVER REPORTS ALL CONDITIONS NORMAL.
1015					RECEIVED MUSTER REPORT.
1017					RECEIVED FUEL AND WATER REPORT.
1040					RECEIVED VEHICLE REPORT.
1100					BUNNAGE REPORT RECEIVED.
1115					RECEIVED PERMISSION TO STRIKE BABELS
1135					OOD PROPERLY RELIEVED BY [REDACTED] (b) (6)
					1200 - 1700
1135					ASSUMED THE WATCH MOORED AS BEFORE.
1200					TOPSIDE ROVER REPORTS ALL CONDITIONS NORMAL.
1319					TOPSIDE ROVER REPORTS ALL CONDITIONS NORMAL.
1330					[REDACTED] (b) (6) CHECKED INTO THE COMMAND, SUPER'S ORDERS 3098.
1439					TOPSIDE ROVER REPORTS ALL CONDITIONS NORMAL.
1528					TOPSIDE ROVER REPORTS ALL CONDITIONS NORMAL.
1620					TOPSIDE ROVER REPORTS ALL CONDITIONS NORMAL.
1642					OOD PROPERLY RELIEVED BY [REDACTED] (b) (6)

# SHIP'S DECK LOG SHEET


IF CLASSIFIED STAMP  
SECURITY MARKING HERE



USE BLACK INK TO FILL IN THIS LOG

SHIP TYPE				HULL NUMBER			YEAR	MONTH	ZONE	DAY	USS <u>RAFAEL FERALTA</u>	CLASS HANDL
D	A	D,D,G		1,1,5		9	07	T	2,3	E	AT / PASSAGE FROM <u>NBSD</u>	
1	2	3	4	5	7	12	13-14	15	16-17	22	TO <u>PIER 2 BERTH 6</u>	78 79


POSITION	ZONE	TIME	POSITION	ZONE	TIME	POSITION	ZONE	TIME	LEGEND
0800			1200			2000			1 - CELESTIAL
L		BY	L		BY	L		BY	2 - ELECTRONIC
A		BY	A		BY	A		BY	3 - VISUAL
									4 - D.R.

TIME	ORDER	CSE	SPEED	DEPTH	RECORD OF ALL EVENTS OF THE DAY
18 - 21	23 - 29	30 - 32	33 - 36	37 - 40	41

1200-1700 (CONT'D)  
 (b) (6)

1700 - 2200  
 1642 ASSUMED THE WATCH MOORED AS BEFORE.  
 1730 TOPSIDE POWER REPORTS ALL CONDITIONS NORMAL  
 1755 (C) DEPARTED  
 1810 XO (DEPARTED)  
 1835 TOPSIDE POWER REPORTS ALL CONDITIONS NORMAL  
 1930 TOPSIDE POWER REPORTS ALL CONDITIONS NORMAL  
 2035 TOPSIDE POWER REPORTS ALL CONDITIONS NORMAL  
 2130 TOPSIDE POWER REPORTS ALL CONDITIONS NORMAL  
 2137 COOD PROPERLY RELIEVED BY  (b) (6)  
 (b) (6)

2200-0200  
 0137 ASSUMED THE WATCH MOORED AS BEFORE  
 2359 END OF DAY

*KIF ETP*  
 (b) (6)

# SHIP'S DECK LOG SHEET

IF CLASSIFIED STAMP  
SECURITY MARKING HERE

USE BLACK INK TO FILL IN THIS LOG

SHIP TYPE				HULL NUMBER				YEAR	MONTH	ZONE	DAY	USS <u>RAFAEL PERALTA</u>	CLASS HANDL
D	A	D	G	1	1	5	9	07	T	22	AT / PASSAGE FROM <u>NBSD</u>		
1	2	3	4	5	6	7	12	13-14	15	16-17	TO <u>PZR 2 BERTHP</u>		

POSITION	ZONE	TIME	POSITION	ZONE	TIME	POSITION	ZONE	TIME	LEGEND
0800			1200			2000			1 - CELESTIAL
L		BY	L		BY	L		BY	2 - ELECTRONIC
A		BY	A		BY	A		BY	3 - VISUAL
									4 - D.R.

TIME	ORDER	CSE	SPEED	DEPTH	RECORD OF ALL EVENTS OF THE DAY
18 - 21	23 - 29	30 - 32	33 - 36	37 - 40	41

22-02

0800 / ASSUMED THE WATCH, MOORED AS BEFORE. STBD SIDE TD WITH 8 STANDARD MOORING LINES AT PIER 2, AIRMAIL DYNAMICS BATH IRON WORKS SHIPYARD IN BATH, ME THE ENGINEERING PLANT STATUS IS AS FOLLOWS: CODE (IRON). MATERIAL CONDITION MODIFIED ZEBRA IS SET THROUGHOUT THE SHIP. THE INDEPENDENT DUTY CORPSMAN IS OFF THE SHIP. TOPSIDE ROVER REPORTED ALL CONDITIONS NORMAL.

0145 / OOD PROPERLY RELIEVED BY (b) (6)

02-07

0145 / ASSUMED THE WATCH. MOORED AS BEFORE. TOPSIDE ROVER REPORTS ALL CONDITIONS NORMAL.

0245 / TOPSIDE ROVER REPORTS ALL CONDITIONS NORMAL.

0343 / TOPSIDE ROVER REPORTS ALL CONDITIONS NORMAL.

0445 / TOPSIDE ROVER REPORTS ALL CONDITIONS NORMAL.

0536 / TOPSIDE ROVER REPORTS ALL CONDITIONS NORMAL.

0547 / LMC ONBOARD

0629 / XO ONBOARD

0634 / CO ONBOARD

TOPSIDE ROVER REPORTS ALL CONDITIONS NORMAL.

0635 / OOD PROPERLY RELIEVED BY (b) (6)

~~PM 0636 / ASSUME AN~~

07-12

0636 / ASSUMED THE WATCH. MOORED AS BEFORE.

0727 / RECEIVED VEHICLE REPORT.

0800 / OBSERVED COLORS.

# SHIP'S DECK LOG SHEET

IF CLASSIFIED STAMP  
SECURITY MARKING HERE

USE BLACK INK TO FILL IN THIS LOG

SHIP TYPE D D G				HULL NUMBER 1 1 5				YEAR 9	MONTH 07	ZONE T	DAY 24	E	USS <u>RAFAEL PERALTA</u>	CLASS HANDL
D	A	3	4	5	6	7	12	13-14	15	16-17	22		AT / PASSAGE FROM <u>NBSD</u>	
												TO <u>PER 2 BERTH 10</u>	78	79

POSITION	ZONE	TIME	POSITION	ZONE	TIME	POSITION	ZONE	TIME	LEGEND 1 - CELESTIAL 2 - ELECTRONIC 3 - VISUAL 4 - D.R.
0800			1200			2000			
L		BY	L		BY	L		BY	
A		BY	A		BY	A		BY	

TIME	ORDER	CSE	SPEED	DEPTH	RECORD OF ALL EVENTS OF THE DAY	
18 - 21	23 - 29	30 - 32	33 - 36	37 - 40	41	77

0700-1200					
					RECEIVED CYBER REPORT.
					RECEIVED DRAFT REPORT.
					RECEIVED AMMO REPORT.
					RECEIVED FUEL AND WATER REPORT.
					RECEIVED BOAT REPORT.
					RECEIVED PINNACLE REPORT.
					UNDERWAY CHECKOFF LIST IS POSTED ON THE QUATERDECK.
					OOD PROPERLY RELIEVED BY <span style="background-color: black; color: red;">(b) (6)</span>
					<span style="background-color: black; color: red;">(b) (6)</span>
1200-1700					
					ASSUMED THE WATCH, MOORED AS BEFORE.
					RECEIVED PERMISSION TO STRIKE 8 BELLS ON TIME.
					8 BELLS STRUCK ON TIME.
					TOPSIDE ROVER REPORTED ALL CONDITIONS NORMAL.
					DECATUR ARRIVED ON BOARD.
					TOPSIDE ROVER REPORTED ALL CONDITIONS NORMAL.
					DECATUR DEPARTED.
					TOPSIDE ROVER REPORTED ALL CONDITIONS NORMAL.
					TOPSIDE ROVER REPORTED ALL CONDITIONS NORMAL.
					TOPSIDE ROVER REPORTED ALL CONDITIONS NORMAL.
					TOPSIDE ROVER REPORTED ALL CONDITIONS NORMAL.
					OOD PROPERLY RELIEVED BY <span style="background-color: black; color: red;">(b) (6)</span>
					<span style="background-color: black; color: red;">(b) (6)</span>
1700-2200					
					ASSUMED THE WATCH, MOORED AS BEFORE.
					TOPSIDE ROVER REPORTS ALL CONDITIONS NORMAL.

# SHIP'S DECK LOG SHEET

IF CLASSIFIED STAMP  
SECURITY MARKING HERE

USE BLACK INK TO FILL IN THIS LOG

SHIP TYPE				HULL NUMBER		YEAR	MONTH	ZONE	DAY	USS	CLASS HANDL	
D	A	D.DG		1	1.5	9	07	T	24	E		
1	2	3	4	5	7	12	13-14	15	16-17	22		
AT/PASSAGE FROM											78	79
TO												

POSITION	ZONE	TIME	POSITION	ZONE	TIME	POSITION	ZONE	TIME	LEGEND
0800			1200			2000			1 - CELESTIAL
L		BY	L		BY	L		BY	2 - ELECTRONIC
A		BY	A		BY	A		BY	3 - VISUAL
									4 - D.R.

TIME	ORDER	CSE	SPEED	DEPTH	RECORD OF ALL EVENTS OF THE DAY
18 - 21	23 - 29	30 - 32	33 - 36	37 - 40	41

(b) (6)

1700-2200

1755 TOPSIDE ROVER REPORTS ALL CONDITIONS NORMAL

1810 CO DEPARTED

1820 XO DEPARTED

1830 CAPTAIN, UNITED STATES NAVY, DEPARTING

1847 BASE ATTEND ROLL CALL CONDUCTED

1900 DISREGARDED ARMORY INTRUSION ALARM

1900 TOPSIDE ROVER REPORTS ALL CONDITIONS NORMAL

2000 SECURED FROM ALDET ONBOARD USS DECAUR.

2000 TOPSIDE ROVER REPORTS ALL CONDITIONS NORMAL

2100 TOPSIDE ROVER REPORTS ALL CONDITIONS NORMAL

2140 COID PROPERLY RELIEVED BY (b) (6)

2200-0200

2145 ASSUMED THE WATCH. MOORED AS BEFORE.

2158 TOPSIDE ROVER REPORTS ALL CONDITIONS NORMAL.

2250 TOPSIDE ROVER REPORTS ALL CONDITIONS NORMAL.

2345 TOPSIDE ROVER REPORTS ALL CONDITIONS NORMAL.

2359

(b) (6)



# SHIP'S DECK LOG SHEET

IF CLASSIFIED STAMP  
SECURITY MARKING HERE

USE BLACK INK TO FILL IN THIS LOG

SHIP TYPE D A D.D.G				HULL NUMBER 115		YEAR 9	MONTH 07	ZONE T	DAY 25	USS <u>RAFAEL PERALTA</u>	CLASS HANDL
AT / PASSAGE FROM <u>NBSD</u>											
TO <u>PIER 2 BERTH 6</u>											

POSITION	ZONE	TIME	POSITION	ZONE	TIME	POSITION	ZONE	TIME	LEGEND
0800			1200			2000			1 - CELESTIAL 2 - ELECTRONIC 3 - VISUAL 4 - D.R.
L		BY	L		BY	L		BY	
A		BY	A		BY	A		BY	

TIME	ORDER	CSE	SPEED	DEPTH	RECORD OF ALL EVENTS OF THE DAY
18 - 21	23 - 29	30 - 32	33 - 36	37 - 40	41

2200-0200 (CONT'D)

~~0000~~ ASSUMED THE WATCH MOORED AS BEFORE AT NBSD PIER 2 BERTH 6 PORT SIDE WITH 8 STANDARD MOORING LINES. THE ENGINEERING PLANT STATUS IS AS FOLLOWS. #1 GTG IS IN STANDBY. #1, 2 AND 4 SEA WATER PUMPS ARE ONLINE. #2 AND 5 FIRE PUMPS ARE ONLINE. #1 A AND 4 AC'S ARE ONLINE. MATERIAL CONDITION MODIFIED ZEBRA IS SET THROUGHOUT THE SHIP. THE CO, XO, CMC, AND IDC ARE OFF THE SHIP. THE CDO IS (b)(6)

~~0040~~ TOPSIDE ROVER REPORTS ALL CONDITIONS NORMAL.

~~0134~~ TOPSIDE ROVER REPORTS ALL CONDITIONS NORMAL.

~~0143~~ COO PROPERLY RELIEVED BY (b)(6)

*F.S.J.* ~~0145~~ ~~0200-0700~~

~~0230~~ ASSUMED THE WATCH MOORED AS BEFORE.

~~0332~~ TOPSIDE ROVER REPORTS ALL CONDITIONS NORMAL.

~~0428~~ TOPSIDE ROVER REPORTS ALL CONDITIONS NORMAL.

~~0518~~ TOPSIDE ROVER REPORTS ALL CONDITIONS NORMAL.

~~0526~~ XO ONBOARD.

~~0541~~ TOPSIDE ROVER REPORTS ALL CONDITIONS NORMAL.

~~0551~~ CMC ONBOARD.

~~0616~~ OBSERVED SUNRISE.

~~0632~~ IDC ONBOARD.

~~0637~~ CO ONBOARD.

~~0644~~ COO PROPERLY RELIEVED BY (b)(6)

*NH* ~~0644~~ ~~0744-1244~~

ASSUMED THE WATCH MOORED AS BEFORE.

# SHIP'S DECK LOG SHEET

IF CLASSIFIED STAMP  
SECURITY MARKING HERE

USE BLACK INK TO FILL IN THIS LOG

SHIP TYPE <b>D A D D G</b>				HULL NUMBER <b>1 1 5</b>		YEAR <b>9</b>	MONTH <b>7</b>	ZONE <b>T</b>	DAY <b>2 5</b>	<b>E</b>	USS <u>RAFAEL PERALTA</u>	CLASS <b>U</b> HAWDL <b>78 79</b>
1	2	3	4	5	7	12	13-14	16	16-17		22	
											TO <u>PIER 2 BERTH 6</u>	

POSITION	ZONE	TIME	POSITION	ZONE	TIME	POSITION	ZONE	TIME	LEGEND 1 - CELESTIAL 2 - ELECTRONIC 3 - VISUAL 4 - D.R.
0800			1200			2000			
L		BY	L		BY	L		BY	
A		BY	A		BY	A		BY	

TIME	ORDER	CSE	SPEED	DEPTH	RECORD OF ALL EVENTS OF THE DAY	
18 - 21	23 - 29	30 - 32	33 - 36	37 - 40	41	77

<del>0732</del>					<del>0732</del>	<del>TOPSIDE ROVER REPORTS ALL CONDITIONS NORMAL.</del>
<del>0735</del>					<del>0735</del>	<del>RECEIVED FUEL AND WATER REPORT.</del>
<del>0817</del>					<del>0817</del>	<del>RECEIVED DRAFT REPORT.</del>
<del>0817</del>					<del>0817</del>	<del>RECEIVED UNDERWAY CHECK OFFLIST.</del>
<del>0833</del>					<del>0833</del>	<del>RECEIVED UNDERWAY CHECK OFFLIST.</del>
<del>0834</del>					<del>0834</del>	<del>TOPSIDE ROVER REPORTS ALL CONDITIONS NORMAL.</del>
<del>0934</del>					<del>0934</del>	<del>TOPSIDE ROVER REPORTS ALL CONDITIONS NORMAL.</del>
<del>0935</del>					<del>0935</del>	<del>RECEIVED MAG TEMP REPORT.</del>
<del>1045</del>					<del>1045</del>	<del>RECEIVED BOAT REPORT.</del>
<del>1025</del>					<del>1025</del>	<del>RECEIVED MUSTER REPORT.</del>
<del>1030</del>					<del>1030</del>	<del>TOPSIDE ROVER REPORTS ALL CONDITIONS NORMAL.</del>
<del>1045</del>					<del>1045</del>	<del>RECEIVED QUINQUE REPORT.</del>
<del>1047</del>					<del>1047</del>	<del>RECEIVED CYBER REPORT.</del>
<del>1048</del>					<del>1048</del>	<del>RECEIVED VEHICLE REPORT.</del>
<del>1100</del>					<del>1100</del>	<del>RECEIVED PERMISSION TO STRIKE 8 BELLS.</del>
<del>1134</del>					<del>1134</del>	<del>TOPSIDE ROVER REPORTS ALL CONDITIONS NORMAL.</del>
<del>1132</del>					<del>1132</del>	<del>OOD PROPERLY RELIEVED BY [REDACTED] (b)(6)</del>
<del>1132</del>					<del>1132</del>	<del>1200-1700</del>
<del>1132</del>					<del>1132</del>	<del>ASSUMED THE WATCH. MOORED AS BEFORE.</del>
<del>1331</del>					<del>1331</del>	<del>DEPUTY DEPARTED.</del>
<del>1400</del>					<del>1400</del>	<del>DEPUTY RETURNED.</del>
<del>1408</del>					<del>1408</del>	<del>TOPSIDE ROVER REPORTS ALL CONDITIONS NORMAL.</del>
<del>1553</del>					<del>1553</del>	<del>TOPSIDE ROVER REPORTS ALL CONDITIONS NORMAL.</del>
<del>1630</del>					<del>1630</del>	<del>OOD PROPERLY RELIEVED BY [REDACTED] (b)(6)</del>
<del>1630</del>					<del>1630</del>	<del>1700-2200</del>
<del>1630</del>					<del>1630</del>	<del>ASSUMED THE WATCH. MOORED AS BEFORE.</del>

IF CLASSIFIED STAMP  
SECURITY MARKING HERE

# SHIP'S DECK LOG SHEET

IF CLASSIFIED STAMP  
SECURITY MARKING HERE

USE BLACK INK TO FILL IN THIS LOG

SHIP TYPE		HULL NUMBER		YEAR	MONTH	ZONE	DAY	E	USS <u>RAFAEL PERALTA</u>	CLASS HANDL																				
D	A	D	D	G	1	1	5		9		0	7	T	2	5	U														
1	2	3	4	5	6	7	8	9	10	11	12	13	14	15	16	17	18	19	20	21	22	23	24	25	26	27	28	29	30	31

POSITION	ZONE	TIME	POSITION	ZONE	TIME	POSITION	ZONE	TIME	LEGEND
0800			1200			2000			1 - CELESTIAL
L		BY	L		BY	L		BY	2 - ELECTRONIC
A		BY	A		BY	A		BY	3 - VISUAL
									4 - D.R.

TIME	ORDER	CSE	SPEED	DEPTH	RECORD OF ALL EVENTS OF THE DAY
18 - 21	23 - 29	30 - 32	33 - 36	37 - 40	41

1700-2200 (CONT'D)

~~1630~~ TOPSIDE ROVER REPORTS ALL CONDITIONS NORMAL.

1730 TOPSIDE ROVER REPORTS ALL CONDITIONS NORMAL.

1731 CMC ASHORE.

1813 DEPUTY DEPARTED.

1827 CO DEPARTED.

~~1830~~ XD DEPARTED.

1830 TOPSIDE ROVER REPORTS ALL CONDITIONS NORMAL.

1930 TOPSIDE ROVER REPORTS ALL CONDITIONS NORMAL.

2030 TOPSIDE ROVER REPORTS ALL CONDITIONS NORMAL.

2130 TOPSIDE ROVER REPORTS ALL CONDITIONS NORMAL.

2135 COD PROPERLY RELIEVED BY (b) (6)

2200-0200

CLK ~~2130~~ ASSUMED THE WATCH. MOORED AS BEFORE.

2237 TOPSIDE ROVER REPORTS ALL CONDITIONS NORMAL.

2333 TOPSIDE ROVER REPORTS ALL CONDITIONS NORMAL.

2359

(b) (6)

# SHIP'S DECK LOG SHEET

IF CLASSIFIED STAMP SECURITY MARKING HERE

USE BLACK INK TO FILL IN THIS LOG

SHIP TYPE D A DDG				HULL NUMBER 115		YEAR 90	MONTH 7	ZONE T	DAY 26	E	USS <u>RAFAEL PERALTA</u>	CLASS UN	HANDL 78 79
1	2	3	4	5	7	12	13-14	15	16-17		22		
											TO <u>PIER 2 BERTH 6</u>		

POSITION	ZONE	TIME	POSITION	ZONE	TIME	POSITION	ZONE	TIME	LEGEND
0800			1200			2000			1 - CELESTIAL
L		BY	L		BY	L		BY	2 - ELECTRONIC
A		BY	A		BY	A		BY	3 - VISUAL
									4 - D.R.

TIME	ORDER	CSE	SPEED	DEPTH	RECORD OF ALL EVENTS OF THE DAY
18 - 21	23 - 29	30 - 32	33 - 36	37 - 40	41

2200 - 0200 (CONT'D)

ASSUMED THE WATCH MOORED AS BEFORE AT NBSD PIER 2 BERTH 6 PORT SIDE WITH 8 STANDARD MOORING LINES. THE ENGINEERING PLANT STATUS IS AS FOLLOWS: #1 GTG IS ONLINE, LUBES OIL SERVICE PUMPS 1A AND 2A ARE ONLINE. ELECTRONIC PUMP IS ONLINE. ELECTROSTATIC PRECIPITATOR 1 AND 2 ARE ONLINE. #1A AND 3 AC'S ARE ONLINE, 2 WATER PUMPS, 1A AND 3 ARE ONLINE. #1A AND 1B HOT WATER PUMPS ARE ONLINE. #1, 2, AND 4 SEAWATER SERVICE PUMPS ARE ONLINE. #2 AND 5 FIRE PUMPS ARE ONLINE. LPAD #1 AND 2 ARE ONLINE. LPAC #3, 5; #1: 115; #2: 120 ARE ONLINE. MATERIAL CONDITION MODIFIED ZEBRA IS SET THROUGHOUT THE SHIP. THE CO, XO, AND CMC ARE OFF THE SHIP. THE CDO IS (b)(6)

TOPSIDE ROVER REPORTS ALL CONDITIONS NORMAL.  
TOPSIDE ROVER REPORTS ALL CONDITIONS NORMAL.  
OOD PROPERLY RELIEVED BY (b)(6)

0200 - 0700

ASSUMED THE WATCH MOORED AS BEFORE.  
TOPSIDE ROVER REPORTS ALL CONDITIONS NORMAL.  
TOPSIDE ROVER REPORTS ALL CONDITIONS NORMAL.  
TOPSIDE ROVER REPORTS ALL CONDITIONS NORMAL.  
TOPSIDE ROVER REPORTS ALL CONDITIONS NORMAL.  
TOPSIDE ROVER REPORTS ALL CONDITIONS NORMAL.  
TOPSIDE ROVER REPORTS ALL CONDITIONS NORMAL.  
OOD PROPERLY RELIEVED BY (b)(6)

# SHIP'S DECK LOG SHEET

IF CLASSIFIED STAMP  
SECURITY MARKING HERE

USE BLACK INK TO FILL IN THIS LOG

SHIP TYPE				HULL NUMBER				YEAR	MONTH	ZONE	DAY	E	USS <u>RAFAEL PERALTA</u>	CLASS HANDL
D	A	D	G	1	1	5	9	0	7	2	6		AT / PASSAGE FROM <u>NBSD</u>	
1	2	3	4	5	6	7	12	13-14	15	16-17	22	TO <u>PIER 2 BERTH 6</u>	78	79

POSITION	ZONE	TIME	POSITION	ZONE	TIME	POSITION	ZONE	TIME	LEGEND 1 - CELESTIAL 2 - ELECTRONIC 3 - VISUAL 4 - D.R.
0800			1200			2000			
L		BY	L		BY	L		BY	
A		BY	A		BY	A		BY	

TIME	ORDER	CSE	SPEED	DEPTH	RECORD OF ALL EVENTS OF THE DAY
18 - 21	23 - 29	30 - 32	33 - 36	37 - 40	41

TIME	ORDER	CSE	SPEED	DEPTH	RECORD OF ALL EVENTS OF THE DAY
					0700 - 1200
0640					ASSUMED THE WATCH MODDED AS BEFORE
0720					TOPSIDE ROVER REPORTS ALL CONDITIONS NORMAL.
0738					RECEIVED VEHICLE REPORT.
0800					OBSERVED MORNING COLORS
0855					RECEIVED BOAT REPORT
0856					TOPSIDE ROVER REPORTS ALL CONDITIONS NORMAL.
0920					RECEIVED MAGAZINE TEMP. REPORT
0950					STATION SEA & ANCHOR DETAIL
1004					TIME CHECK CONDUCTED.
1005					THE OOD HAS SHIFTED THE WATCH FROM PORT SIDE MIDSHIPS TO THE PILOT HOUSE
					RECEIVED THE DAILY DRAFT REPORT.
					RECEIVED THE FUEL AND WATER REPORT.
1007					(b) (6) HAS THE DECK
					(b) (6) HAS THE CONN.
1013					TESTED ALARMS AND WHISTLES.
1023					MAN OVERBOARD ON USS STERETT.
1025					SET MAXIMUM PLANT RELIABILITY
1110					SET THE RESTRICTED MANUEVERING DOCTRINE
1119					PILOT IS EMBARKED
1125	L30R				
1126					UNDERWAY
1127	PB1				
1128					HAULED UP INTERNATIONAL CALL SIGN.
	SSTOP				
	RAMID				
	SA1				
1129	L35R				
	SSTOP				
	RAMID				

# SHIP'S DECK LOG SHEET

IF CLASSIFIED STAMP  
SECURITY MARKING HERE

USE BLACK INK TO FILL IN THIS LOG

SHIP TYPE				HULL NUMBER			YEAR	MONTH	ZONE	DAY	USS <u>RAFAEL PERALTA</u>		CLASS HANDL		
D	A	D	D	h	1	1	5	9	0	7	T	Z		6	E
1	2	3	4		5	-	7	12	13-14	15	16-17	22		TO <u>OP AREA</u>	
												U /			
												78 79			

POSITION	ZONE	TIME	POSITION	ZONE	TIME	POSITION	ZONE	TIME	LEGEND
0800			1200			2000			1 - CELESTIAL
L		BY	L		BY	L		BY	2 - ELECTRONIC
A		BY	A		BY	A		BY	3 - VISUAL
									4 - D.R.

TIME	ORDER	CSE	SPEED	DEPTH	RECORD OF ALL EVENTS OF THE DAY
18 - 21	23 - 29	30 - 32	33 - 36	37 - 40	41
0700 - 1200 (CONT'D)					
1130	SA1				
1131	L35R				
	PB2				
	SA2				
1132	RAMID				
1133	L15R				
1134	L30R				
	SA2				
	PB1				
	PSTOP				
1135	PB2				
1137	PSTOP				
	PA1				
1138	AA1				
	SA401 308				
	CR309				
1139		300		DFGMC	
1140	CR310				
1141		301		DFGMC	
1143				FIND AND AFT TUBAS CAST OFF	
	AA2		10		
1145	PL309				
		299		DFGMC	
1150				RECEIVED RECEIVED CYBER REPORT.	
1151	CR301 310				
1154	CL309				
		300		DFGMC	
1157	PL304				
1158		295		DFGMC	
1202				5 SHIRT BLASTED	

IF CLASSIFIED STAMP  
SECURITY MARKING HERE

# SHIP'S DECK LOG SHEET

IF CLASSIFIED STAMP  
SECURITY MARKING HERE

USE BLACK INK TO FILL IN THIS LOG

SHIP TYPE				HULL NUMBER				YEAR	MONTH	ZONE	DAY	USS <u>RAFAEL PERALTA</u>		CLASS	HANDL	
D	A	D	D	P	I	I	5	9	0	7	T	2	0	E	78	79
1	2	3	4	5	6	7	8	12	13	14	15	16	17	AT / PASSAGE FROM <u>NBSD PIER 2</u>		
													TO <u>OP AREA</u>			

POSITION	ZONE	TIME	POSITION	ZONE	TIME	POSITION	ZONE	TIME	LEGEND 1 - CELESTIAL 2 - ELECTRONIC 3 - VISUAL 4 - D.R.
0800			1200			2000			
L		BY	L		BY	L		BY	
A		BY	A		BY	A		BY	

TIME	ORDER	CSE	SPEED	DEPTH	RECORD OF ALL EVENTS OF THE DAY
18 - 21	23 - 29	30 - 32	33 - 36	37 - 40	41

					77
					1200-1500
1203	L10R210				
1205		262		DFP/MC	
1206	L15R249				
1207	CR 250				
1208		248		DFP/MC	
1211	L15R285				
1212	CR 228				
	AA1		7		
1213		217		DFP/MC	
	AA1		3		
1214				5 SHORT BLASTED	
	AA2		10		
	CR 225				
1216	L15R196				
1218	R10R197				
	CR 196			NAV RECOMMENDED	
1219		187		DFP/MC	
1221	173				
1222	AA1		7		
		162		DFP/MC	
1226	AA2		18		
1228	CR 174				
* 1234				CROSSING LINE OF A DEMARCATION	
1236		162		DFP/MC	
1237				LOSS OF ABILITY TO MANUALLY HOOK TRACKS IN BME.	
	CL	172		NAV RECOMMENDED	
1249				RESTRICTED CON I DUE TO AIS FAILURE.	
1252				FWD VLHT IS IN AT SEA MODE.	
	CR 180				
	PSR				

# SHIP'S DECK LOG SHEET

REPORT SYMBOL OPNAV 3100-10

IF CLASSIFIED STAMP  
SECURITY MARKING HERE

USE BLACK INK TO FILL IN THIS LOG

SHIP TYPE				HULL NUMBER		YEAR	MONTH	ZONE	DAY	USS <u>RAFAEL PERALTA</u>	CLASS HANDL		
D	A	D	D	E	1, 1, 5	9	0, 7	T	2, 10	AT / PASSAGE FROM <u>NBSD P1R2</u>			
1	2	3	4	5	6	7	12	13-14	15	16-17	22	U	/
TO <u>OPAREA</u>											78	79	

POSITION	ZONE	TIME	POSITION	ZONE	TIME	POSITION	ZONE	TIME	LEGEND 1 - CELESTIAL 2 - ELECTRONIC 3 - VISUAL 4 - D.R.
0800			1200			2000			
L		BY	L		BY	L		BY	
A		BY	A		BY	A		BY	

TIME	ORDER	CSE	SPEED	DEPTH	RECORD OF ALL EVENTS OF THE DAY	
18 - 21	23 - 29	30 - 32	33 - 36	37 - 40	41	77

						1200-1500 (CONT'D)
1253	CR 270					
	R18R					
1255	PAR		12			
1256						SECURE FROM THE RESTRICTED MANEUVERING.
		201				DFGMC
1259						SECURE FROM MAXIMUM PLANT RELIABILITY.
1302						SECURE THE SEA AND ANCHOR DETAIL.
* 1302						(b) (6)
						1200-1500 (CONT'D)
1302						RETAINED THE WATCH (LOGRAN AS BEFORE)
1308						START TO IS HULL FIXES
1319						SET AND DRIFT 191° @ 0.4 KTS
1322	M075					
		075				200 DFGMC
1330						10 IS OFF THE BRIDGE
1335						SECURE FROM MAXIMUM NAVIGATION DETAIL.
	M090					
1340		090		200		
	M090					250 DFGMC
1341						RESTARTING NAV 3.
1342	R270					
1343		270		210		DFGMC
1346						NAV 1 FROZEN AND UNRESPONSIVE.
						RESTARTED. NAV 1.
1350						(b) (6) HAS THE CONN
* 1302						OFFICER OF THE DECK RETAINED THE WATCH
1356						COMMENCED FLIGHT (QUARTERS)
1358						NAV 1 RESTORED







# SHIP'S DECK LOG SHEET

IF CLASSIFIED STAMP  
SECURITY MARKING HERE

USE BLACK INK TO FILL IN THIS LOG

SHIP TYPE				HULL NUMBER				YEAR	MONTH	ZONE	DAY	USS <u>RAFAEL PERALTA</u>		CLASS	HANDL	
D	A	D	D	1	1	5	9	0	T	76	E	PASSAGE FROM <u>P-6</u>		U	/	
1	2	3	4	5	6	7	12	13	14	15	16	17	22	TO	78	79

POSITION	ZONE	TIME	POSITION	ZONE	TIME	POSITION	ZONE	TIME	LEGEND
0800			1200			2000			1 - CELESTIAL
L		BY	L		BY	L		BY	2 - ELECTRONIC
A		BY	A		BY	A		BY	3 - VISUAL
									4 - D.R.

TIME	ORDER	CSE	SPEED	DEPTH	RECORD OF ALL EVENTS OF THE DAY
18 - 21	23 - 29	30 - 32	33 - 36	37 - 40	41

					1800-2100
1911					CO IS OFF THE BRIDGE
1951					NAV LIGHTS ENERGIZED
1955					CO LAPTOP COMMUNICATION SERVER HAS BEEN TERMINATED
2000					SET AND DRIFT 284° 2KN
2032					SET FLIGHT QUARTERS
2010	R1SR315				
2040		315			305 DEGM C
2049					(b)(6) HAS THE CONN
2056					GREEN DECK
2100					SET AND DRIFT NEGLIGABLE
2103					RED DECK
2104					OOD PROPERLY RELIEVED BY (b)(6)
					(b)(6)
					(b)(6)
					2100-0000
2104					ASSUMED THE WATCH UNDERWAY AS BEFORE
2107					AMBER DECK
2109					RED DECK
2115					CO IS ON THE BRIDGE
2125					SECURED FROM FLIGHT QUARTERS
2127	R10R015				
2129					CO IS OFF THE BRIDGE
2130					HELIO OPS CHECKLIST COMPLETED
2132		015			005 DEGM C
2134					(b)(6) HAS THE CONN
2200					SET: 148° T DRIFT: .3 KTS
2313					SET EMCON CONDITION A2
2314					DEENERGIZED NAV LIGHTS. NOT IAW RULES OF THE ROAD



# SHIP'S DECK LOG SHEET

IF CLASSIFIED STAMP  
SECURITY MARKING HERE

USE BLACK INK TO FILL IN THIS LOG

SHIP TYPE				HULL NUMBER			YEAR	MONTH	ZONE	DAY	USS <u>RAFAEL PERALTA</u>	CLASS	HANDL			
D	A	D	D	S	1	1	5	9	0	7	T	2	7	E	U	V
1	2	3	4	5	6	7	12	13-14	15	16-17	22	78	79			

POSITION	ZONE	TIME	POSITION	ZONE	TIME	POSITION	ZONE	TIME	LEGEND
0800			1200			2000			1 - CELESTIAL
L		BY	L		BY	L		BY	2 - ELECTRONIC
A		BY	A		BY	A		BY	3 - VISUAL
									4 - D.R.

TIME	ORDER	CSE	SPEED	DEPTH	RECORD OF ALL EVENTS OF THE DAY
18 - 21	23 - 29	30 - 32	33 - 36	37 - 40	41

~~0000~~  
~~2353 0000~~

0000 - 0300  
 ASSUMED THE WATCH UNDERWAY AS BEFORE INDEPENDENT STEAMING IN SO CAL OP AREA. ENGINEERING PLANT IS AS FOLLOWS: 1A AND 2B GTMS ONLINE, #1 AND #3 STGS ONLINE, 1A AND #3 A/C UNITS ONLINE, #1, #2 AND #4 SWIS PUMPS ONLINE, AND #2 AND #5 FIRE PUMPS ARE ONLINE. MATERIAL CONDITION MODIFIED ZEBRA IS SET THROUGHOUT THE SHIP. THE SHIP IS DARKENED WITH THE EXCEPTION OF THE NAVIGATION LIGHTS IAW RULES OF THE ROAD. THE CO IS OFF THE BRIDGE. OOD IS (b) (6)  
 MILES TRAVELED: 13.2 NM  
 SET: 168°T DRIFT: .2 KTS

0000	AAS		15	AA	
0017	AAS		16		
0057	RSR195				
	AAS		17		
0116	L190				
0118		190		180 DFGMC	
0125	R192				
0219				RESTORED FATHO	
0237	L180				
0238		180		170 DFGMC	
0311				OOD PROBABLY RECEIVED B	<span style="background-color: black; color: red;">(b) (6)</span>
					X
					X

# SHIP'S DECK LOG SHEET

REPORT SYMBOL OPNAV 3100-10  
IF CLASSIFIED STAMP  
SECURITY MARKING HERE

USE BLACK INK TO FILL IN THIS LOG

SHIP TYPE				HULL NUMBER				YEAR	MONTH	ZONE	DAY	E	USS <u>RAFAEL PERALTA</u>		CLASS U	HAWDL 1
D	A	D	D	G	1	1	5	9	0	7	T		27	AT / PASSAGE FROM - <u>SOCAL</u>		
1	2	3	4		5	6	7	12	13-14	15	16-17	22	TO <u>OPAREA</u>			

POSITION	ZONE	TIME	POSITION	ZONE	TIME	POSITION	ZONE	TIME	LEGEND 1 - CELESTIAL 2 - ELECTRONIC 3 - VISUAL 4 - D.R.
0800			1200			2000			
L		BY	L		BY	L		BY	
A		BY	A		BY	A		BY	

TIME	ORDER	CSE	SPEED	DEPTH	RECORD OF ALL EVENTS OF THE DAY
18 - 21	23 - 29	30 - 32	33 - 36	37 - 40	41

						77
					0800 - 0800	
					ASSUMED THE WATCH UNDERWAY AS BEFORE	
					AMBER DECK	
					BROOK	
					0409 RSL	
					0437	
					COMMENCED DECK CHALK	
					SET AND DRIFT 280° TO 0.5 KTS	
					0510	
					DECK CHALK SAT	
					0515	
					FLIGHT QUARTERS FOR LAUNCH OF RED STINGRAIS	
					0518 AAI	
					5	
					0527	
					SET AND DRIFT 333° TO 0.9 KTS	
					0532	
					AMBER DECK	
					0542	
					AND DECK	
					0545	
					(b)(6) HAS THE DOWN	
					0551	
					AMBER DECK	
					0552	
					2A 167M STARTED MAX SPEED 27 KTS	
					RET DECK	
					0557	
					OOD PROPERLY RELIEVED BY (b)(6)	
					X (b)(6)	
					Y (b)(6)	
					0600 - 0900	
					0557	
					ASSUMED THE WATCH UNDERWAY AS BEFORE	
					0600	
					SET AND DRIFT 330° 0.9 KTS	
					0609	
					AMBER DECK	
					0616	
					RECEIVED DRAFT REPORT PWD: 20.7 AFF: 21.7 MEAN: 21.1	
					0623	
					CO IS ON THE BRIDGE	
					AAI	
					6	

# SHIP'S DECK LOG SHEET

IF CLASSIFIED STAMP  
SECURITY MARKING HERE

USE BLACK INK TO FILL IN THIS LOG

SHIP TYPE				HULL NUMBER			YEAR	MONTH	ZONE	DAY	USS <u>RAFAEL PERALTA</u>	CLASS	HANDL
D	A	D	D	1	1	5	9	0	7	T	7	E	
1	2	3	4	5	6	7	12	13	14	15	16	17	22
											U	V	
											78	79	

POSITION	ZONE	TIME	POSITION	ZONE	TIME	POSITION	ZONE	TIME	LEGEND
0800			1200			2000			1 - CELESTIAL
L		BY	L		BY	L		BY	2 - ELECTRONIC
A		BY	A		BY	A		BY	3 - VISUAL
									4 - D.R.

TIME	ORDER	CSE	SPEED	DEPTH	RECORD OF ALL EVENTS OF THE DAY
18 - 21	23 - 29	30 - 32	33 - 36	37 - 40	41

					0600 - 0900
0627	R10R110				RECEIVED FUEL AND WATER REPORT
0639	AA <sup>2</sup>		12		
0641		110			100 DFGMC
0700					SET AND DRIFT 067° 0.6 km
0733	R10R	310			
0734	AA <sup>2</sup>		10		
0747					AMBER DECK
0747	AA <sup>1</sup>		9		
	R10R 330				
0745					CO IS ON THE BRIDGE
0746					RED DECK
0747	R15R 090				
0800					SET AND DRIFT 330° 0.5 km
		090			080 DFGMC
	AA <sup>1</sup>		3		
0807	R15R 120				
0803	R20R 120				
0812					AMBER DECK
0815					RED DECK
0840					SECURED FROM FLIGHT QUARTERS
0840					RECEIVED CYBER REPORT
	L15R 320				
	R20R 320				
0850					(b) (6) HAS THE CONN
0857		320			310 DFGMC
0858					OOD PROPERLY RELIEVED BY (b) (6)
					(b) (6)

# SHIP'S DECK LOG SHEET

IF CLASSIFIED STAMP  
SECURITY MARKING HERE

USE BLACK INK TO FILL IN THIS LOG

SHIP TYPE				HULL NUMBER			YEAR	MONTH	ZONE	DAY	USS <u>RAFAEL PERALTA</u>	CLASS U	HANDL 1	
D	A	D	D	G	1	1	5	9	0	7	I			2
1	2	3	4	5	6	7	12	13-14	15	16-17	22	TO <u>OPAREA</u>	78	79

POSITION	ZONE	TIME	POSITION	ZONE	TIME	POSITION	ZONE	TIME	LEGEND
0800			1200			2000			1 - CELESTIAL
L		BY	L 32°52.07 N	N	BY 2	L		BY	2 - ELECTRONIC
A		BY	A 118°40.00 W	W	BY 2	A		BY	3 - VISUAL
									4 - D.R.

TIME	ORDER	CSE	SPEED	DEPTH	RECORD OF ALL EVENTS OF THE DAY
18 - 21	23 - 29	30 - 32	33 - 36	37 - 40	41

					0900-1200
<del>0858</del>					ASSUMED THE WATCH UNDERWAY AS BEFORE
<del>0900</del>					SET AND DRIFT NEGLIGIBLE
<del>0924</del>	L20R214				
	L20R240				
0952		240			230 DFGMC
1000					SET AND DRIFT NEGLIGIBLE
1007	AA1		5		
	USR180				
1010					RECEIVED BOAT REPORT
1013	AAS		15		
1015		100			170 DFGMC
1030					RECEIVED MAG TEMP REPORT
1042					RECEIVED BINNACLE REPORT
1046	LSR102				
1049		102			092 DFGMC
1100					SET AND DRIFT NEGLIGIBLE
1104					RECEIVED MUSTER REPORT
1109	R10R211				
1111					SET EMCON CONDITION D
1115		211			201 DFGMC
1126	AAS		18		
1140					(b) (6) HAS THE CONN
1152					OOD RELIEVED BY (b) (6)
					1200 - 1500
1152					ASSUMED THE WATCH, UNDERWAY AS BEFORE.
1214	SAYG				
1232					FLIGHT QUARTERS FOR MAINTENANCE TURNS - AIR DEPARTMENT ONLY.



# SHIP'S DECK LOG SHEET

IF CLASSIFIED STAMP  
SECURITY MARKING HERE

USE BLACK INK TO FILL IN THIS LOG

SHIP TYPE				HULL NUMBER		
D	A	D	D	1	1	5
1	2	3	4	5	6	7

YEAR	MONTH	ZONE	DAY
9	0	T	27
12	13-14	15	16-17

E

USS RAFAEL PERALTA

AT / PASSAGE-FROM SOCAL

TO OPARETA

CLASS	HANDL
U	1
78	79

POSITION	ZONE	TIME
0800		
L		BY
A		BY

POSITION	ZONE	TIME
1200		
L		BY
A		BY

POSITION	ZONE	TIME
2000		
L		BY
A		BY

LEGEND

- 1 - CELESTIAL
- 2 - ELECTRONIC
- 3 - VISUAL
- 4 - D.R.

TIME	ORDER	CSE	SPEED	DEPTH	RECORD OF ALL EVENTS OF THE DAY
18 - 21	23 - 29	30 - 32	33 - 36	37 - 40	41

1200-1500 (CONT)					
1250					ENGINEERING CASUALTY (D.H.Z. GROUND)
1329					SECURE FROM ENGINEERING CASUALTY (D.H.Z. GROUND)
1335	AA2		10		
1338					SET: 06.7° T DRIFT: 0.0 KTS
1352	AA1		5		
1353	L20R191				
1355	AA1		3		
1358	L30R190				
1400		190		181	DFGMC
1409	L15R				
1412	L033				
1414	L030				
1420		020		023	DFGMC
1451	025				
1454		025			015 DFGMC
1455					AWAY SNUDDIE TEAM AWAY STBD SIDE
1457					(b) (6) HAS THE (COW)
					OOD PROBABLY RATED BY (b) (6)
					(b) (6)

1500-1800					
1458					ASSUMED THE WATH (LDR) AT REAR
1512	AA1		2		
1542	L20R320				
1543	L20R330				
		330			
1547	L320				
1555		320		310	DFGMC
1620					(D.H.Z.) AT THE BRIDGE

# SHIP'S DECK LOG SHEET

IF CLASSIFIED STAMP SECURITY MARKING HERE

USE BLACK INK TO FILL IN THIS LOG

SHIP TYPE		HULL NUMBER		YEAR	MONTH	ZONE	DAY	USS	AT / PASSAGE FROM	CLASS	HANDL
D	A	D	G	9	0	T	2	USS RAFAEL PERALTA	SOA	U	1
1	2	3	4	12	13-14	15	16-17	OPAREA		78	78

POSITION	ZONE	TIME	POSITION	ZONE	TIME	POSITION	ZONE	TIME	LEGEND
0800			1200			2000			1 - CELESTIAL
L		BY	L		BY	L	3123	BY 2	2 - ELECTRONIC
A		BY	A		BY	A	118555	BY 2	3 - VISUAL
									4 - D.R.

TIME	ORDER	CSE	SPEED	DEPTH	RECORD OF ALL EVENTS OF THE DAY
18-21	23-29	30-32	33-36	37-40	41
					1500-1800 (CONT'D)
1628	L20R195				
1653		195		185	DEGMK
1657					SET AND DRIFT 295° @ 0.5 KTS
1703	L5R196				
		190		185	DEGMK
	CL195				
		195		184	DEGMK
1704	AA1		5		
1715	B3E015				
1716		015		005	DEGMK
1719	AA2		10		
1724	AA00				
		000		351	DEGMK
	AA0		20		
1725					AMBARDEIC
1742					CO IS OFF THE BRIDGE
1744					RED DECK
1750					(b)(6)
1559					HAS THE COIN
					COO PROPERLY RELIEVED BY (b)(6)
					(b)(6)
					1800-2100
1759					ASSUMED THE WATCH UNDERWAY AS BEFORE
					SET AND DRIFT 085° 0.4 KN
1900					SET AND DRIFT 142° 0.7 KN
1912	AA15				
1930	AA120				
2000					SET AND DRIFT 095° @ 3 KNOTS
2030	AA19				

# SHIP'S DECK LOG SHEET

REPORT SYMBOL OPNAV 3100-10

IF CLASSIFIED STAMP  
SECURITY MARKING HERE

USE BLACK INK TO FILL IN THIS LOG

SHIP TYPE		HULL NUMBER		YEAR	MONTH	ZONE	DAY	USS <u>RAFAEL PERALTA</u>		CLASS	HANDL					
D	A	D	D	6	1	1	5	9	0	7	T	27	E	78	79	
1	2	3	4	5	6	7	8	9	10	11	12	13	14	15	16	17

AT / PASSAGE FROM 80CAL  
TO 5012 ODPAREA

POSITION	ZONE	TIME	POSITION	ZONE	TIME	POSITION	ZONE	TIME	LEGEND
0800			1200			2000			1 - CELESTIAL 2 - ELECTRONIC 3 - VISUAL 4 - D.R.
L		BY	L		BY	L		BY	
A		BY	A		BY	A		BY	

TIME	ORDER	CSE	SPEED	DEPTH	RECORD OF ALL EVENTS OF THE DAY
18 - 21	23 - 29	30 - 32	33 - 36	37 - 40	77

					1800-2100 (cont'd)
2030	RSR 030				
2037	AAF		25		
2050					(b) (6) HAS THE CONN
2058					(b) (6) COO PROPERLY BELIEVED BY (b) (6)
					2100-0000
2058					ASSUMED THE WATCH UNDERWAY AS BEFORE
2100					SET: 218°K DRIFT: .6 KTS
2118					CO IS ON THE BRIDGE
2140	ISR 015				
2141		015			003 DFGMC
2144					CO IS OFF THE BRIDGE
2146	AAS		15		
2150	RI 0070				
	RSR 070				
2153	AAF		20		
2154		070			000 DFGMC
	AAF		25		
2200	ISR 030				
					SET AND DRIFT NEGLIGABLE
2203		030			020 DFGMC
2222	ISR 015				
2224		015			005 DFGMC
	LD 10				
2225		010			000 DFGMC
	AAF		27		
2230	SAYG				
		004			354 DFGMC

# SHIP'S DECK LOG SHEET

REPORT SYMBOL OPNAV 3100-10

IF CLASSIFIED STAMP  
SECURITY MARKING HERE

USE BLACK INK TO FILL IN THIS LOG

SHIP TYPE				HULL NUMBER				YEAR	MONTH	ZONE	DAY	USS <u>RAFAEL PERALTA</u>		CLASS	HANDL
D	A	D, DG		1, 1S			9	0	7	F	2, 7	E		U	
1	2	3	4	5	6	7	12	13	14	15	16	17	22	78	79

AT/PASSAGE FROM SOCAL  
TO OPAREA

POSITION	ZONE	TIME	POSITION	ZONE	TIME	POSITION	ZONE	TIME	LEGEND
0800 L _____ BY _____ A _____ BY _____			1200 L _____ BY _____ A _____ BY _____			2000 L _____ BY _____ A _____ BY _____			1 - CELESTIAL 2 - ELECTRONIC 3 - VISUAL 4 - D.R.

TIME	ORDER	CSE	SPEED	DEPTH	RECORD OF ALL EVENTS OF THE DAY
18 - 21	23 - 29	30 - 32	33 - 36	37 - 40	41

					77
<del>2100-0000 (CONTD)</del>					
2237	LSR335				
2239		335		325	DFGMC
2250	LSR330				
2251		330		320	DFGMC
2259	L2R323				
2300		323		313	DFGMC
					SET AND DRIFT NEGLIGABLE
2333	RSR350				
2335		350		340	DFGMC
2337	AA2		10		
					LSP020
2338	R16R045				
2340		045		035	DFGMC
2352					(b) (6) HAS THE CONN
2356					DOID PROPERLY BELIEVED BY (b) (6)
					(b) (6)
					USN

<del>2100-0000 (CONT)</del>					
2356					ASSUMED THE WATCH UNDERWAY AS BEFORE
					LIER32A
2357	AAS		15		
2359		324		315	DFGMC
					END OF DAY

					NFETP (b) (6)
--	--	--	--	--	---------------

# SHIP'S DECK LOG SHEET

IF CLASSIFIED STAMP  
SECURITY MARKING HERE

USE BLACK INK TO FILL IN THIS LOG

SHIP TYPE		HULL NUMBER		YEAR	MONTH	ZONE	DAY	USS <u>RAFAEL PERALTA</u>	CLASS HANDL
D	A	D, DG	I, IS	9	07	T	29	AT / PASSAGE-FROM <u>SOCAL</u>	
1	2	3	4	12	13-14	15	16-17	TO <u>OPAREA</u>	

POSITION	ZONE	TIME	POSITION	ZONE	TIME	POSITION	ZONE	TIME	LEGEND 1 - CELESTIAL 2 - ELECTRONIC 3 - VISUAL 4 - D.R.
0800			1200			2000			
L		BY	L		BY	L		BY	
A		BY	A		BY	A		BY	

TIME	ORDER	CSE	SPEED	DEPTH	RECORD OF ALL EVENTS OF THE DAY
18 - 21	23 - 29	30 - 32	33 - 36	37 - 40	41

0000-0300  
~~0000~~ RETAINED THE WATCH. UNDERWAY AS BEFORE STEAMING IN COMPANY WITH USS THEODORE ROOSEVELT, USS KIDD, USS PAUL HAMILTON, AND USS GABRIEL GIFFORD. USS THEODORE ROOSEVELT IS SUPA. ENGINEERING PLANT STATUS IS AS FOLLOWS. 1A AND 2B GTMS ONLINE, H1 AND H3 GTGS ONLINE, 1A AND H3 A/C UNITS ONLINE, H1, H2 AND H4 SWIS PUMPS ONLINE, AND H2 AND H5 FIRE PUMPS ARE ONLINE. MATERIAL CONDITION MODIFIED ZEBRA IS SET THROUGHOUT THE SHIP. THE SHIP IS DARKENED WITH THE EXCEPTION OF THE NAVIGATION LIGHTS IAW RULES OF THE ROAD. THE CO IS OFF THE BRIDGE. OOD IS (b)(6) MILES TRAVELED: 332 NM SET 303 DRIFT: .2 KTS

0002	AAF		25		
0011					SHIFTED TO A HPU'S
0017	AAS				
0055	4AS		14		
0102	L315				
	SAYG				
0209	R325				
0213	R5R345				
0217		345		335	DFGMC
0221	L340				
0230				(b)(6)	HAS THE COIN
0302				(b)(6)	DDO PROGRAM RECEIVED BY

# SHIP'S DECK LOG SHEET

USE BLACK INK TO FILL IN THIS LOG

SHIP TYPE				HULL NUMBER				YEAR	MONTH	ZONE	DAY	USS <u>BARBAR PEARL</u>	CLASS HANDL
D	A	DOG	115	9	07	T	Z	8	E	AT / PASSAGE FROM <u>SOCAL</u>	TO <u>OPAREA</u>	U	
1	2	3	4	5	6	7	12	13-14	15	16-17	22	78	79

POSITION	ZONE	TIME	POSITION	ZONE	TIME	POSITION	ZONE	TIME	LEGEND
0800			1200			2000			1 - CELESTIAL
L		BY	L		BY	L		BY	2 - ELECTRONIC
A		BY	A		BY	A		BY	3 - VISUAL
									4 - D.R.

TIME	ORDER	CSE	SPEED	DEPTH	RECORD OF ALL EVENTS OF THE DAY
18 - 21	23 - 29	30 - 32	33 - 36	37 - 40	41

					X [REDACTED] (b) (6)
					0300-0600
0302					ASSUMED THE WATCH UNDERWAY AS BEFORE
0354					SET AND DRIFT 245° T @ 0.4 KTS
0400	CL 309				
0402		309			800 DFENC
0421					SET AND DRIFT 245° T @ 0.4 KTS
0423	AA1		5		
0517	CL 300				
		300			290 DFENC
0518					SET AND DRIFT 280° T @ 0.5 KTS
0541	CR 309				[REDACTED] (b) (6)
0544					HAS THE CONN
0555					MACHINE LIFE SPOTTED BEARING 180
0600					SET AND DRIFT 307° 0.5 KNOTS
					OOD PROPERLY BELIEVED BY [REDACTED] (b) (6)
					X
					Y
					0600 - 0900
0600					ASSUMED THE WATCH UNDERWAY AS BEFORE
0601					RECEIVED DRAFT REPORT FWD: 20° B APT; 21° B MEAN; 21' 2
0630	LISR 130				
0637	AAS		13		
0638		130			119 DFENC
0700					SET AND DRIFT 307° 0.7 KM
0718	RISR 160				
	RISR 180				
0719	RIDR 180				
0721	AAS #		14		
0723	AAS		16		

# SHIP'S DECK LOG SHEET

USE BLACK INK TO FILL IN THIS LOG

SHIP TYPE		HULL NUMBER		YEAR	MONTH	ZONE	DAY	USS	CLASS HANDL	
D	A	1	1	9	07	T	20	AT / PASSAGE FROM		
1	2	3	4	5	6	7	8	TO	78	79

USS RAFAEL DEVALTA  
 AT / PASSAGE FROM SOCAL  
 TO OPAREA

POSITION	ZONE	TIME	POSITION	ZONE	TIME	POSITION	ZONE	TIME	LEGEND
0800			1200			2000			1 - CELESTIAL
L		BY	L		BY	L		BY	2 - ELECTRONIC
A		BY	A		BY	A		BY	3 - VISUAL
									4 - D.R.

TIME	ORDER	CSE	SPEED	DEPTH	RECORD OF ALL EVENTS OF THE DAY
18 - 21	23 - 29	30 - 32	33 - 36	37 - 40	41

					0600 - 0900
0726	AAS		18		
0727	LSR 180				
0729	LSR 175				
		175		166	DFBMC
0730					SET FLIGHT QUARTER
	LSR 177				
0732	L10R165				
0735	L10R140				
0737	LBP 130				
0738	AAF		20		
0739	LSR 180				
0741	AAF		25		
0750	AAF		20		
0753	RSR 120				
0800					SET AND DRIFT 289° 1.7 KNOTS
					SET CONDITION TWO STRIKE
	RSR 140				
0806					MARINE LIFE SPOTTED BEARING 005
0814	AAS		16		
0817	R10R 167				
0830					CO IS OFF THE BRIDGE
0839					GREEN DECK
0842					AMBER DECK
0850					COMMENCED LOW VIS CHECK LIST
0851					(b) (6) HAS THE CONN
0852	RSR 175				
		175		105	DFGMC
0853	R100				
		100		170	DFGMC
0855	LSR				

# SHIP'S DECK LOG SHEET

IF CLASSIFIED STAMP  
SECURITY MARKING HERE

USE BLACK INK TO FILL IN THIS LOG

SHIP TYPE				HULL NUMBER		YEAR	MONTH	ZONE	DAY	USS <u>RAFAEL PERALTA</u>	CLASS U 78	HANDL V 79
D	A	D	D	G	1	1	5	9	07	T		
1	2	3	4	5	6	7	12	13-14	15	16-17	22	

AT / PASSAGE FROM SOCAL  
TO OPAREA

POSITION	ZONE	TIME	POSITION	ZONE	TIME	POSITION	ZONE	TIME	LEGEND
0800			1200			2000			1 - CELESTIAL
L		BY	L		BY	L		BY	2 - ELECTRONIC
λ		BY	λ		BY	λ		BY	3 - VISUAL
									4 - D.R.

TIME	ORDER	CSE	SPEED	DEPTH	RECORD OF ALL EVENTS OF THE DAY
18 - 21	23 - 29	30 - 32	33 - 36	37 - 40	41

					0600-0900 (CONTD)
0858	SAYG				
		107			097 DFGMC
	AAF		20		
0900					SET AND DRIFT NEGLIGABLE
					GREEN DECK
0901					AMBER DECK
0902					GREEN DECK
0903					RECEIVED CYBER REPORT
0905					AMBER DECK
0906					RED DECK
0907	R3R103				
0910	AAS		18		
0911		103			153 DFGMC
					RECEIVED FUEL AND WATER REPORT
0912					ENERGIZED NAV LIGHTS
Am → 0913					OOD PROPERLY RELIEVED BY (b) (6)
					X (b) (6)
					X (b) (6)

					0900-1200
0913					ASSUMED THE WATCH UNDERWAY AS BEFORE
0915					COMMENCED SOUNDING FOG SIGNALS
0918					AMBER DECK
0920					RED DECK
	AA2		10		
0921	R5R240				
0924					SECURED FROM FLIGHT QUARTERS
0926		240			230 DFGMC
0934					SET FLIGHT QUARTERS FOR RECOVERY,
					REFUEL AND LAUNCH OF LOOSE FOOT 011



# SHIP'S DECK LOG SHEET

REPORT SYMBOL OPNAV 3100-10

IF CLASSIFIED STAMP  
SECURITY MARKING HERE

USE BLACK INK TO FILL IN THIS LOG

SHIP TYPE				HULL NUMBER		YEAR	MONTH	ZONE	DAY	USS <u>RAFAEL PERALTA</u>	<table border="1" style="width: 50px; height: 50px; border-collapse: collapse;"> <tr><td style="writing-mode: vertical-rl; transform: rotate(180deg);">CLASS</td></tr> <tr><td style="writing-mode: vertical-rl; transform: rotate(180deg);">HANDL</td></tr> <tr><td style="text-align: center;">U</td></tr> <tr><td style="text-align: center;">V</td></tr> </table>	CLASS	HANDL	U	V	
CLASS																
HANDL																
U																
V																
D	A	DDG	115	9	07	T	2	8	E	AT / PASSAGE FROM <u>SO CAL</u>						
1	2	3	4	5	6	7	12	13	14	15	16	17	22	TO <u>OP AREA</u>	78	79

POSITION	ZONE	TIME	POSITION	ZONE	TIME	LEGEND
0800 L _____ BY _____			1200 L _____ BY _____			1 - CELESTIAL 2 - ELECTRONIC 3 - VISUAL 4 - D.R.
A _____ BY _____			A _____ BY _____			

TIME	ORDER	CSE	SPEED	DEPTH	RECORD OF ALL EVENTS OF THE DAY
18 - 21	23 - 29	30 - 32	33 - 36	37 - 40	41

TIME	ORDER	CSE	SPEED	DEPTH	RECORD OF ALL EVENTS OF THE DAY
					0900-1200 (CONTD)
0938					1B 2A GTMS PLACED ONLINE. FULL POWER
0939					RECEIVED MUSTER REPORT
0943					GREEN DECK
0947					RED DECK
0948	LSR				
0949	AAZ		10		
0951	RSP217				
0952		217		207	DFGMC
0953	L10R				
0958	SAYG				
	RSP157				
		157		147	DFGMC
1000					SET AND DRIFT NEGLIGABLE
1002					AMBER DECK
1004					GREEN DECK
1007					RED DECK
1008	AAS		14		
	LISR134				
1009					ENGINEERING CASUALTY LOSS OF DFC 113 GTM
					SECURED FROM FLIGHT QUARTERS
1010		134		124	DFGMC
1015					STOP COMPLETED 2B GTM
1030	AMZ		10		
1032					WHALE SPOTTED OFF STRD 100 <sup>2</sup> YDS 0500R
1033					RECEIVED BINNACLE REPORT
1052	AAF		27		
1055					RECEIVED MAG TEMP REPORT
1100					SET AND DRIFT NEGLIGABLE
1118					SECURED FROM ICW VIS
					SECURED FOG SIGNALS

# SHIP'S DECK LOG SHEET

IF CLASSIFIED STAMP  
SECURITY MARKING HERE

USE BLACK INK TO FILL IN THIS LOG

SHIP TYPE				HULL NUMBER		YEAR	MONTH	ZONE	DAY	USS <u>RAFAEL PERALTA</u>	CLASS HANDL	
D	A	D.D.G		115		9	07	T	20	AT / PASSAGE FROM <u>SOCAL</u>		
1	2	3	4	5	7	12	13-14	15	16-17	TO <u>OP AREA</u>	78	79

POSITION	ZONE	TIME	POSITION	ZONE	TIME	POSITION	ZONE	TIME	LEGEND 1 - CELESTIAL 2 - ELECTRONIC 3 - VISUAL 4 - D.R.
0800			1200			2000			
L		BY	L 32°41.30		BY 2	L		BY	
A		BY	A 118°40.10		BY 2	A		BY	

TIME	ORDER	CSE	SPEED	DEPTH	RECORD OF ALL EVENTS OF THE DAY
18 - 21	23 - 29	30 - 32	33 - 36	37 - 40	41

					0900-1200 (CONTD)
1119					DEENERGIZED NAV LIGHTS
1131	AAF		26		
1143					(b) (6) HAS THE CONN
1150					COMMENCED FLIGHT QUARTERS
					MAN THE BOAT DECK
					OOD PROPERLY RELIEVED BY (b) (6)
					(b) (6)
					LISN
					1200-1500
1150					ASSUMED THE WATCH UNDERWAY AS BEFORE
1150	R3R150				
1159		150			140 DFGMC
1204					COMBAT SYSTEMS CASUALTY - LOSS OF BME IN THE PILOTHOUSE
1207					RESTARTING BME.
1210					AMBER DECK
1217					RED DECK
	L3R				
1221	L3R115				
1221		115			105 DFGMC
1223	AAF		24		
1224	AAS		15		
1233					RED DECK
1236					SECURE FROM COMBAT SYSTEMS CASUALTY - BME DISPLAYED RESTORED IN PILOTHOUSE.
1240	AAZ		10		
1244					AMBER DECK
1245	AAS		15		
1248	AAS		17		



# SHIP'S DECK LOG SHEET

USE BLACK INK TO FILL IN THIS LOG

SHIP TYPE				HULL NUMBER			YEAR	MONTH	ZONE	DAY	USS <u>RAFAEL PERALTA</u>		CLASS HANDL	
D	A	D	G	1	1	5	9	0	7	T	2	A		AT / PASSAGE FROM <u>SOCAL</u>
1	2	3	4	5	6	7	12	13-14	15	16-17	22	TO <u>OPAREA</u>		

POSITION	ZONE	TIME	POSITION	ZONE	TIME	POSITION	ZONE	TIME	LEGEND
0800			1200			2000			1 - CELESTIAL
L		BY	L		BY	L		BY	2 - ELECTRONIC
A		BY	A		BY	A		BY	3 - VISUAL
									4 - D.R.

TIME ORDER CSE SPEED DEPTH RECORD OF ALL EVENTS OF THE DAY

TIME	ORDER	CSE	SPEED	DEPTH	RECORD OF ALL EVENTS OF THE DAY
18 - 21	23 - 29	30 - 32	33 - 36	37 - 40	41
					1200 - 1500 (CONT'D)
1431	RSR245				
	AAZ		0		
	R320				
	RFR320				
1434	AAZ		8		
1439					GREEN DECK
1442					AMBER DECK
1444	AA1		3		
					BRED DECK
1445	LSR310				
1447	AA5		15		
1450					000 PROBABLY RECEIVED BY (b)(6)
					1500 - 1800
1452					ASSUMED THE WATCH UNDERLAY AS PERFORM
1458	RSR180				
1459	SRSG0311				
1500	AL310				
		310		303	OPENL
	LSR180				
1501		180		170	OPENL
1502					000 PROBABLY RECEIVED BY (b)(6)
					1500 - 1800 (CONT'D)
1503					ASSUMED THE WATCH UNDERLAY AS PERFORM
					BT AND DRIFT 191° @ 0.1 KTS
1504					(b)(6) AFS THE (CAN)
1510					AUBER DECK

# SHIP'S DECK LOG SHEET

IF CLASSIFIED STAMP  
SECURITY MARKING HERE

USE BLACK INK TO FILL IN THIS LOG

SHIP TYPE				HULL NUMBER			
D	A	D	D	G	1	1	5
1	2	3	4	5	6	7	

YEAR	MONTH	ZONE	DAY
9	0	7	T 23
12	13-14	15	16-17

E

USS RAFAEL PERALTA  
AT / PASSAGE FROM SO CAL  
TO OPAREA

CLASS	HANDL
U	I
78	78

POSITION	ZONE	TIME
0800		
L		BY
A		BY

POSITION	ZONE	TIME
1200		
L		BY
A		BY

POSITION	ZONE	TIME
2000		
L		BY
A		BY

LEGEND  
1 - CELESTIAL  
2 - ELECTRONIC  
3 - VISUAL  
4 - D.R.

TIME	ORDER	CSE	SPEED	DEPTH	RECORD OF ALL EVENTS OF THE DAY
18 - 21	23 - 29	30 - 32	33 - 36	37 - 40	41
					1500-1900 (CONT'D)
1518					GREEN DECK
1519					P/B/D DECK
1520	152190				
1521	152190				
		190		190	DRSUC
1549	150250				
1555	02995				
		295			
1550	AA2		8		
		295		295	DRSUC
	150190				
1614		190		170	DRSUC
1619	AA1		20		
1700	110090				
		090			
	AA2		9		
1708					FLIGHT OPERATIONS REVIEW OF COUSE FEET CALL
	AA2		12		
1710	190320				
1711					SET AND DELET 1700 T @ 1.1 KTS
1714					TO IS ON THE BRIDGE
1716		320		310	DRSUC
1719	AA2		8		
1720					ALAY THE LINK RESPONSE ALAY LOSS OF LINK NO
1725	AA1		5		
1729					SPURRED FROM LINK RESPONSE TEAM LINK IS RESPONDED
1744					TO IS OFF THE BRIDGE
1745					GREEN DECK
					(b)(6) HASTHE COMM
1747					AMBER DECK

# SHIP'S DECK LOG SHEET

IF CLASSIFIED STAMP  
SECURITY MARKING HERE

USE BLACK INK TO FILL IN THIS LOG

SHIP TYPE				HULL NUMBER				YEAR	MONTH	ZONE	DAY	USS <u>RAFAEL PERALTA</u>		CLASS	HANDL	
D	A	D	D	1	1	5	9	0	7	T	28	AT / PASSAGE FROM <u>SO CAL</u>		U	I	
1	2	3	4	5	6	7	12	13	14	15	16	17	TO <u>OPAREA</u>		78	79

POSITION	ZONE	TIME	POSITION	ZONE	TIME	POSITION	ZONE	TIME	LEGEND
0800			1200			2000			1 - CELESTIAL
L		BY	L		BY	L		BY	2 - ELECTRONIC
A		BY	A		BY	A		BY	3 - VISUAL
									4 - D.R.

TIME	ORDER	CSE	SPEED	DEPTH	RECORD OF ALL EVENTS OF THE DAY
18 - 21	23 - 29	30 - 32	33 - 36	37 - 40	41

TIME	ORDER	CSE	SPEED	DEPTH	RECORD OF ALL EVENTS OF THE DAY
					77
					1500-1800 (CONT'D)
1748					RED DECK
1752					AMBER DECK
1753					GREEN DECK
1755					RED DECK
1800	AAS		15		
	RSR330				
					SET AND DRIFT
1800					OOD PROPERLY RELIEVED BY (b)(6)
					(b)(6)
					1800-2100
1800					ASSUMED THE WATCH UNDERWAY AS BEFORE
1810	RSR				
	LSR				
1812	RSR				
	R330				
1814		330			320 DF6mc
1830					THE SHIP IS IN AN COMBAT SYSTEMS TRAINING TEAM ENVIRONMENT
1835					RED DECK
1853					AMBER DECK
1855					GREEN DECK
					RED DECK
1900					SET AND DRIFT 282' 0.2 KNOTS
					SELURE FROM FLIGHT QUARTERS
1908	AAF				INDICATE PLUS 7 PCL
1910	AAS		15		
1922					CO IS ON THE BRIDGE
1923					CO IS OFF THE BRIDGE
1951					DARKEN SHIP

# SHIP'S DECK LOG SHEET

REPORT SYMBOL OPNAV 3100-10  
IF CLASSIFIED STAMP  
SECURITY MARKING HERE

USE BLACK INK TO FILL IN THIS LOG

SHIP TYPE				HULL NUMBER			YEAR	MONTH	ZONE	DAY	USS <u>RAFAEL PERALTA</u>	CLASS U	HANDL /
D	A	D,D	6	1,1,5	9	0,7	T	28	E	AT / PASSAGE FROM <u>SOCAL</u>	TO <u>OPAREA</u>		
1	2	3	4	5	6	7	12	13-14	15	16-17	22	78	79

POSITION	ZONE	TIME	POSITION	ZONE	TIME	POSITION	ZONE	TIME	LEGEND
0800			1200			2000			1 - CELESTIAL
L		BY	L		BY	L	32 29 4	BY 2	2 - ELECTRONIC
A		BY	A		BY	A	118 42 5	BY 2	3 - VISUAL
									4 - D.R.

TIME ORDER CSE SPEED DEPTH RECORD OF ALL EVENTS OF THE DAY

TIME	ORDER	CSE	SPEED	DEPTH	RECORD OF ALL EVENTS OF THE DAY
18 - 21	23 - 29	30 - 32	33 - 36	37 - 40	41
					1800 - 2100 (CONT'D)
2000					SET AND DRIFT 187' 0.4 KNOTS
2026					SELORE FROM COMBAT SYSTEM TRAINING TEAM ENVIRONMENT
2034	RGR 037				
2039	AA1		7		
2043		037			027 DEGMIC
2052					(b) (6) HAS THE CONN
2058					OOD PROPERLY RELIEVED BY (b) (6)
					(b) (6)
					2100 - 0000
2058					ASSUMED THE WATCH. UNDERWAY AS BEFORE
2100					SET AND DRIFT NEGLIGABLE
2134					ENGINEERING CASUALTY SHIP IS EXPERIENCING A 60 HZ GROUND
2138					H1 AND H3 GTS OPERATING IN PARALLEL
2150					CO IS ON THE BRIDGE
2200					SET FLIGHT QUARTERS FOR RECOVERY HOT PUMP AND LAUNCH RED STINGER IS
					SET: 165°T DRIFT: 3 KTS
					ENERGIZED TASK LIGHTS
2212	L10R036				
2213		030			020 DEGMIC
2219					GREEN DECK
2227					AMBER DECK
2228	L10R036				
					SHIFTED TO 15 MIN FIXES
					ENTERED PILOTING WATERS
2230		000			350 DEGMIC
					STARTED 2B GTM FOR 5 MIN DRY OUT

# SHIP'S DECK LOG SHEET

IF CLASSIFIED STAMP  
SECURITY MARKING HERE

USE BLACK INK TO FILL IN THIS LOG

SHIP TYPE				HULL NUMBER			YEAR	MONTH	ZONE	DAY	USS <u>RAFAEL PERALTA</u>		CLASS HANDL
D	A	D	D	G	1	1	5	9	0	7	T	2	
1	2	3	4		5	6	7	12	13-14	15	16-17	22	

AT / PASSAGE FROM SOCAL  
TO OPAREA

U / 78 79

POSITION	ZONE	TIME	POSITION	ZONE	TIME	POSITION	ZONE	TIME	LEGEND
0800			1200			2000			1 - CELESTIAL
L		BY	L		BY	L		BY	2 - ELECTRONIC
A		BY	A		BY	A		BY	3 - VISUAL
									4 - D.R.

TIME	ORDER	CSE	SPEED	DEPTH	RECORD OF ALL EVENTS OF THE DAY
18 - 21	23 - 29	30 - 32	33 - 36	37 - 40	41

TIME	ORDER	CSE	SPEED	DEPTH	RECORD OF ALL EVENTS OF THE DAY
					2100-0000 (CONT'D)
2233					CO IS OFF THE BRIDGE
2247					STATIONED MOD NAV
2300					MOD NAV SET BY LTJG MCPIKE
2322					SET: 100°T DRIFT: .3KTS
2328	L10R320				AMBER DECK
2330					SHIFTED TO 10 MIN FIXES
2331		320			310 DEFGMC
2350					(b)(6) HAS THE CONN.
2352					OOD PROPERLY RELIEVED BY (b)(6)
					(b)(6)
					0000-0300
2352					ASSUMED THE WATCH, UNDERWAY AS BEFORE.
2359					END OF DAY.
					NFETP
					(b)(6)



# SHIP'S DECK LOG SHEET

IF CLASSIFIED STAMP  
SECURITY MARKING HERE

USE BLACK INK TO FILL IN THIS LOG

SHIP TYPE D A D D G				HULL NUMBER 1 1 5		YEAR 9 0 7	MONTH T	ZONE 2 9	DAY E	USS <u>RAFAEL PERALTA</u>	CLASS U	HANDL I					
1	2	3	4	5	7	12	13-14	15	16-17	22	78	79					
POSITION			ZONE	TIME	POSITION			ZONE	TIME	POSITION			ZONE	TIME	LEGEND 1 - CELESTIAL 2 - ELECTRONIC 3 - VISUAL 4 - D.R.		
0800					1200					2000							
L				BY	L				BY	L				BY			
A				BY	A				BY	A				BY			
AT / PASSAGE FROM			SO CAL									TO			OP AREA		

POSITION			ZONE	TIME	POSITION			ZONE	TIME	POSITION			ZONE	TIME	LEGEND 1 - CELESTIAL 2 - ELECTRONIC 3 - VISUAL 4 - D.R.
0800					1200					2000					
L				BY	L				BY	L				BY	
A				BY	A				BY	A				BY	

TIME	ORDER	CSE	SPEED	DEPTH	RECORD OF ALL EVENTS OF THE DAY
18 - 21	23 - 29	30 - 32	33 - 36	37 - 40	41

TIME	ORDER	CSE	SPEED	DEPTH	RECORD OF ALL EVENTS OF THE DAY
18 - 21	23 - 29	30 - 32	33 - 36	37 - 40	41
					0000 - 0300 (CONT'D)
					CONTINUED THE WATCH UNDERWAY AS BEFORE
					STEAMING IN COMPANY WITH USS THEODORE ROOSEVELT, USS KIDD, USS PAUL HAMILTON, AND GABRIEL GIFFORD IN SO CAL OP AREA.
					USS THEODORE ROOSEVELT IS SOPA. ENGINEERING PLANT STATUS IS AS FOLLOWS: 2A AND 1B GTMS ONLINE, H1 AND H3 GTGS ONLINE, 1A AND H3 A/C UNITS ONLINE, H1, H2 AND H4 SWIS PUMPS ONLINE, AND H2 AND H5 FIRE PUMPS ONLINE. MATERIAL CONDITION MODIFIED ZEBRA IS SET THROUGHOUT THE SHIP. THE SHIP IS DARKENED WITH THE EXCEPTION OF THE NAVIGATION LIGHTS IN ACCORDANCE WITH THE RULES OF THE ROAD. THE CO IS OFF THE BRIDGE. OOD IS (b)(6)
					MILES TRAVELED: 314 NM
					SET 158° T DRIFT: .7 KTS
0001	AAI		2		
0002	RAMID				
0004	L35R				
0016					SECURE FROM FLIGHT QUARTERS
					CONDUCTING RUDDER SWING CHECKS
0019					SECURED FROM RUDDER SWING CHECKS
0020	LFR				
0021	L35R				
0024	L302				
0025	SAI		5		
0027	AAI		5		
0028	L140				
		140		128	DESMC

# SHIP'S DECK LOG SHEET

IF CLASSIFIED STAMP  
SECURITY MARKING HERE

USE BLACK INK TO FILL IN THIS LOG

SHIP TYPE				HULL NUMBER				YEAR	MONTH	ZONE	DAY	USS <u>RAFAEL PERALTA</u>	CLASS U	HANDL 1
D	A	D	D	G	1	1	5	9	0	7	T	29		
1	2	3	4	5	6	7	12	13-14	15	16-17	22	TO <u>OP AREA</u>	78	79

POSITION	ZONE	TIME	POSITION	ZONE	TIME	POSITION	ZONE	TIME	LEGEND
0800			1200			2000			1 - CELESTIAL
L		BY	L		BY	L		BY	2 - ELECTRONIC
A		BY	A		BY	A		BY	3 - VISUAL
									4 - D.R.

TIME	ORDER	CSE	SPEED	DEPTH	RECORD OF ALL EVENTS OF THE DAY
18 - 21	23 - 29	30 - 32	33 - 36	37 - 40	41

0000-0300 (CONT'D)

0034 L138

0056 R20P

0107 250 240 DFGMC

0120 AA1 5

0124 SECURE FROM MOD NAV.

0138 MEDICAL EMERGENCY: JH2 TALARO IN BERTH 3.

0140 STRETCHER BEARERS & HMC RINEHART REPORTED

ON SCENE IN BERTH 3.

0143 SECURED FROM MEDICAL EMERGENCY

0158 SECURED FROM  $\phi$  MIN FIXES

0251 (b)(6) HAS THE CONN

0301 OOD PROPERLY RELIEVED BY (b)(6)

0300-0600

SC 0302 ASSUMED THE WATCH UNDERWAY AS CAPTAIN

0308 SET AND DRIFT 197° T @ 0.9 KTS

0313 REMARKED DIGITAL FLUX GATE MAGNETIC COMPASS CHECK

0314 RSR

0425 DREAM CHECK SAT

0427 SET AND DRIFT 147° T @ 1.3 KTS

0428 250 240 DFGMC

0504 SET AND DRIFT 213° T @ 1.3 KTS

0546 (b)(6) HAS THE CONN

0559 OOD PROPERLY RELIEVED BY (b)(6)

0600-0900



# SHIP'S DECK LOG SHEET

IF CLASSIFIED STAMP  
SECURITY MARKING HERE

USE BLACK INK TO FILL IN THIS LOG

SHIP TYPE				HULL NUMBER			YEAR	MONTH	ZONE	DAY		
D	A	D	D	6	1	1	5	9	0	7	T	29
1	2	3	4	5	6	7	12	13-14	15	16-17	22	

USS RAFAEL PERALTA

AT / PASSAGE FROM SOCAV

TO OPAREA

CLASS	MARK
U	/
78	79

POSITION	ZONE	TIME	POSITION	ZONE	TIME	POSITION	ZONE	TIME	LEGEND
0800			1200			2000			1 - CELESTIAL
L		BY	L		BY	L		BY	2 - ELECTRONIC
A		BY	A		BY	A		BY	3 - VISUAL
									4 - D.R.

TIME ORDER CSE SPEED DEPTH RECORD OF ALL EVENTS OF THE DAY

TIME	ORDER	CSE	SPEED	DEPTH	RECORD OF ALL EVENTS OF THE DAY
18 - 21	23 - 29	30 - 32	33 - 36	37 - 40	41
					0900-1200 (CONTD)
1021	L10R107				
1025		107		097	DFGMC
	AA1		5		
1032	L10R090				
1034					RECEIVED CYBER REPORT
1037		090		090	DFGMC
1038	AA2		10		
1040	RSR				
1042	R10R				
1043	SAYG				
	L0R125				
		125		115	DFGMC
	R10R				
1044	SAYG				
	L7R135				
1045	R10R				
1049	SAYG				
	L229				
1051	RSR				
1053	SAYG				
	L7R254				
1054		254		244	DFGMC
	AA2		11		
1059	AA2		12		
	R270				
		270		200	DFGMC
1100					SET AND DRIFT NEGLIGABLE
1102	AAS		14		
1110	R274				
1111		274		204	DFGMC

# SHIP'S DECK LOG SHEET

IF CLASSIFIED STAMP  
SECURITY MARKING HERE

USE BLACK INK TO FILL IN THIS LOG

SHIP TYPE		HULL NUMBER		YEAR	MONTH	ZONE	DAY	USS <u>RAFAEL PERALTA</u>		CLASS HANDL
D	A	D	B	9	0	T	2	AT / PASSAGE FROM <u>SOCAL</u>		
1	2	3	4	12	13 - 14	15	16 - 17	E	TO <u>OPAREA</u>	
		1	1							U
		5	5							7B
		7	7							7B

POSITION	ZONE	TIME	POSITION	ZONE	TIME	LEGEND
0800 L _____ BY _____ A _____ BY _____			1200 L <u>32°35'47"</u> BY <u>2</u> A <u>119°27'33"</u> BY <u>2</u>			1 - CELESTIAL 2 - ELECTRONIC 3 - VISUAL 4 - D.R.
2000 L _____ BY _____ A _____ BY _____						

TIME	ORDER	CSE	SPEED	DEPTH	RECORD OF ALL EVENTS OF THE DAY
18 - 21	23 - 29	30 - 32	33 - 36	37 - 40	41

					0800-1200 (CONTD)	77
1114	R265					
1115		265			255 DFGMC	
1123					RECEIVED DRAFT REPORT	
					FWD 20' 9"	
					AFT 21' 9"	
					MEAN 21' 3"	
					DISPLACEMENT 8825	
	R270					
		270			260 DFGMC	
1129					PERMISSION GRANTED TO STRIKE 8 BELLS ON TIME	
1131					OOD PROPERLY RELIEVED BY <span style="background-color: black; color: red;">(b) (6)</span>	
					<span style="background-color: black; color: red;">(b) (6)</span>	
					1200-1500	
1131					ASSUMED THE WATCH. U/WAS BEFORE	
1138					COMBAT SYSTEMS (VISUALITY LOSS OF MULTI MISSION DISPLAY)	
1139	AAS		13			
1140	R275					
1141		275			267 DFGMC	
1142					CO IS ON THE BRIDGE	
1145					<span style="background-color: black; color: red;">(b) (6)</span> HAS THE CONN	
1150	R10R				SET AND DRIFT 221°T @ 1.3KTS.	
1155	AAS	14	14			
1156	RAMID					
1157	R10R					
1158	RAMID					
	L5R					
1200					STATIONED THE SPECIAL SEA AND ANCHOR DETAIL	

IF CLASSIFIED STAMP  
SECURITY MARKING HERE

# SHIP'S DECK LOG SHEET

REPORT SYMBOL: OPNAV 3100-10

IF CLASSIFIED STAMP  
SECURITY MARKING HERE

USE BLACK INK TO FILL IN THIS LOG

SHIP TYPE				HULL NUMBER				YEAR	MONTH	ZONE	DAY			
D	A	D	D	G	1	1	5	9	07	I	29			
1	2	3	4				5	6	7	12	13 - 14	15	16 - 17	22

USS RAFAEL PERALTA

AT / PASSAGE FROM SOCAL

ID OP AREA

CLASS	HANDL
U	I
78	79

POSITION	ZONE	TIME	POSITION	ZONE	TIME	POSITION	ZONE	TIME	LEGEND
0800			1200			2000			1 - CELESTIAL 2 - ELECTRONIC 3 - VISUAL 4 - D.R.
L		BY	L		BY	L		BY	
A		BY	A		BY	A		BY	
/			/			/			

TIME	ORDER	CSE	SPEED	DEPTH	RECORD OF ALL EVENTS OF THE DAY
18 - 21	23 - 29	30 - 32	33 - 36	37 - 40	41

					77
1200 - 1500 (CONT'D)					
1200	088				
1201		088		070	DFGMC
1202	L087				
1203		087		077	DFGMC
					TESTED SHIP'S WHISLES AND ALARMS
1209	CL	085			
1211	AAS		16		
1213	CL	087			
1216	AAS		18		
1219	CA	088			
					DFGMC
1222	H00				INDICATE 60 RPM.
					INDICATE 58 RPM.
1224					INDICATE 60 RPM.
1234	CA	089			
1235	CA	091			
1243	CL	089			
					DFGMC
1244	CL	087			
1245					SET THE RESTRICTED MANEUVERING DOCTRINE
1246	CA	089			
1248	CL	090			
1251					INDICATE 60 RPM.
1253	CL	089			
1259	CA	089			
1300	CA	090			
1301	CA	091			
1302					INDICATE 92 RPM
					CA 092

# SHIP'S DECK LOG SHEET

REPORT SYMBOL OPNAV 3100-10  
IF CLASSIFIED STAMP  
SECURITY MARKING HERE

USE BLACK INK TO FILL IN THIS LOG

SHIP TYPE				HULL NUMBER		
D	A	070	G	1	15	
1	2	3	4	5	6 - 7	

YEAR	MONTH	ZONE	DAY
19	07	T	29
12	13 - 14	15	16 - 17

E  
22

USS RAFAEL PERALTA  
 ATTPASSAGE FROM SO CAL  
 TO OP AAA

CLASS	HANDL
UN	78 79

POSITION	ZONE	TIME
0800		
L		BY
A		BY

POSITION	ZONE	TIME
1200		
L		BY
A		BY

POSITION	ZONE	TIME
2000		
L		BY
A		BY

LEGEND  
 1 - CELESTIAL  
 2 - ELECTRONIC  
 3 - VISUAL  
 4 - D.R.

TIME	ORDER	CSE	SPEED	DEPTH	RECORD OF ALL EVENTS OF THE DAY
18 - 21	23 - 29	30 - 32	33 - 36	37 - 40	41

TIME	ORDER	CSE	SPEED	DEPTH	RECORD OF ALL EVENTS OF THE DAY
					77
					1200 - 1500 (cont)
1305	CR	093			INDICATE 60 RPM.
1308	CL	092			INDICATE 92 RPM.
1309					INDICATE 60 RPM.
1315					COMMENCED APPROACH TO USNS KAISER TO CONDUCT BEEVELING AT SEA USNS KAISER 187 IS THE GUIDE SHIP. VARIOUS COURSE AND SPEED CHANGES TO MAINTAIN BIC 090°T AND 18 KTS.
1316					FIRST SHOT LINE OVER AND ON DECK.
1329					TENSION SPANWIRE FORWARD.
1341					COMMENCE PUMPING
1422					(b) (6) HAS THE CONN
1431					DETENSION SPANWIRE.
1435					ALL LINES CLEAR SECURE FROM THE RESTRICTED MANEUVERING DOCTRINE.
1436	AAS RAMIN		15		
1437					SECURE FROM THE WRECK DETAIL
1439	AAZ SACED 150239	239	10		
1440	AA1 BIUR270		5		
1442		270			2000 DRUM
1443					SET AND DRIFT 280° T @ 0.7 KTS
1444					SPLIT PLANT

IF CLASSIFIED STAMP  
SECURITY MARKING HERE

# SHIP'S DECK LOG SHEET

USE BLACK INK TO FILL IN THIS LOG

SHIP TYPE				HULL NUMBER				YEAR	MONTH	ZONE	DAY	USS <u>BARBAR PERALTA</u>	CLASS HANDL	
D	A	1	2	3	4	5	6	7	9	0	7	2		9
												TO <u>OPAREA</u>	78	79

POSITION	ZONE	TIME	POSITION	ZONE	TIME	POSITION	ZONE	TIME	LEGEND
0800			1200			2000			1 - CELESTIAL
L		BY	L		BY	L		BY	2 - ELECTRONIC
A		BY	A		BY	A		BY	3 - VISUAL
									4 - D.R.

TIME	ORDER	CSE	SPEED	DEPTH	RECORD OF ALL EVENTS OF THE DAY
18 - 21	23 - 29	30 - 32	33 - 36	37 - 40	41

					1200-1500
1445					ODD PROBABLY RECEIVED BY (b)(6)
					1500-1800
1445					ASSIGNED THE WATCH UNDERWAY AS BEFORE
1447					SET ENCO (CONDITION) DELTA
					ENCO DELTA SET
1450					CURRENT FUEL 95% SP-5 78%
1451					COMPLETED WIRE CHAIR CHECKLIST
1501					(b)(6) HAS THE COIN
1503					(b)(6) AS OFF THE BRIDGE
1515					FLIGHT QUARTERS LANKH OF REPOSTURED IS
1537					FULL CALIBRATION ON 2A GYM AS A PRE FULL
					POWER DRUM CHECK DETACHED FROM GOLF MOVING
					TO PROCEED IN BIRTHS ASSIGNED.
					PUTTING AHEAD INTO TRAINING
1538					REFOUR
1557					GORAN DRILL
1600					REFOUR
1609	110270				
					SPUNKED FROM FLIGHT QUARTERS
1716					TRIMMED DRAFT REPORT FWD 20'6, AFT 21'6
					HEAD 21'0 KAN FWD 30'6 KAN AFT 21'6
					SHIPS DISP 2750
1717					STARTED 2A + 1B ONLINE STOPPED JORDAN SORT
					RAST
1725					ALERT IN ZONE 3+5
1747					(b)(6) HASTINECOW
*1540					AMBER BELK
					GREEN BELK





# SHIP'S DECK LOG SHEET

REPORT SYMBOL OPNAV 3100-10

IF CLASSIFIED STAMP  
SECURITY MARKING HERE

USE BLACK INK TO FILL IN THIS LOG

SHIP TYPE				HULL NUMBER		
D	A	D, D, G		1, 1, 5		
1	2	3	4	5	6	7

YEAR	MONTH	ZONE	DAY
9	0	7	T 2, 9
12	13-14	15	16-17

E

USS RAFAEL PERALTA  
 AT / PASSAGE FROM SOCAL  
 TO OPAREA

CLASS	HANDL
U	1
78	79

POSITION	ZONE	TIME
0800		
L		BY
A		BY

POSITION	ZONE	TIME
1200		
L		BY
A		BY

POSITION	ZONE	TIME
2000		
L		BY
A		BY

LEGEND  
 1 - CELESTIAL  
 2 - ELECTRONIC  
 3 - VISUAL  
 4 - D.R.

TIME	ORDER	CSE	SPEED	DEPTH	RECORD OF ALL EVENTS OF THE DAY
18 - 21	23 - 29	30 - 32	33 - 36	37 - 40	41

					1800-2100 (CONTD)
					(b) (6)
					2100-0000
2050					ASSUMED THE WATCH UNDERWAY AS BEFORE
2101	R10R270				
2109					SET AND DRIFT NEGLIGABLE
		270			2100 DFGMC
2113					CO IS OFF THE BRIDGE
2130					SET FLIGHT QUARTERS FOR RECOVERY OF RED STINGER 15
					ENERGIZED TASK LIGHTS
2132	R5R				
	AA1		3		
2133	R705				
2136		705			215 DFGMC
2149					GREEN DECK
2200					SET 220° T DRIFT: 1.8 KTS
2204					RED DECK
2209	R090				
2212	SAY6				
2215		015			005 DFGMC
2216	LSR				
2217	SAY6				
	R5R353				
2218	AA1		5		
		353			343 DFGMC
2223	L350				
2225		350			340 DFGMC
2227					AMBER DECK

# SHIP'S DECK LOG SHEET

USE BLACK INK TO FILL IN THIS LOG

SHIP TYPE				HULL NUMBER		
D	A	D	S	1	1	5
1	2	3	4	5	6	7

YEAR	MONTH	ZONE	DAY
9	0	T	29
12	13-14	15	16-17

USS RAFAEL PERALTA

AT / PASSAGE FROM SO CAL

TO OPAREA

CLASS	HANDL
U	1
78	79

POSITION	ZONE	TIME
0800		
L		BY
A		BY

POSITION	ZONE	TIME
1200		
L		BY
A		BY

POSITION	ZONE	TIME
2000		
L		BY
A		BY

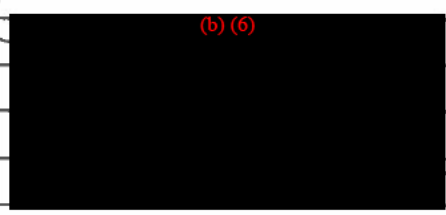
LEGEND

1 - CELESTIAL  
 2 - ELECTRONIC  
 3 - VISUAL  
 4 - D.R.

TIME	ORDER	CSE	SPEED	DEPTH	RECORD OF ALL EVENTS OF THE DAY
18 - 21	23 - 29	30 - 32	33 - 36	37 - 40	41

					2100-0000 (CONTD)
2228					GREEN DECK
2230					RED DECK
	AA2		10		
	R102				
2231					SECURED FROM FLIGHT QUARTERS
2240	R102				
2242		090			000 DEGMIC
2247	AA1		5		
2300					SET: 135°T DRIFT: .8 KTS
2328	R15R270				
2330	AA2		10		
2340	AA1		5		
2341		270			2100 DEGMIC
					000 PROPERLY RELIEVED BY (b)(6)
					(b)(6)
					0000-0300
2341					ASSUMED THE WATCH, UNDERWAY AS BEFORE.
2350					(b)(6) HAS THE CONN.
2359					END OF DAY

NFETP



# SHIP'S DECK LOG SHEET

REPORT SYMBOL OPNAV 3100-10

IF CLASSIFIED STAMP  
SECURITY MARKING HERE

USE BLACK INK TO FILL IN THIS LOG

SHIP TYPE				HULL NUMBER				YEAR	MONTH	ZONE	DAY	USS RAFAEL PERALTA		<table border="1" style="margin: auto;"> <tr><td style="writing-mode: vertical-rl; transform: rotate(180deg);">CLASS</td><td style="writing-mode: vertical-rl; transform: rotate(180deg);">HANDL</td></tr> <tr><td style="text-align: center;">U</td><td style="text-align: center;">1</td></tr> <tr><td style="text-align: center;">78</td><td style="text-align: center;">78</td></tr> </table>	CLASS	HANDL	U	1	78	78
CLASS	HANDL																			
U	1																			
78	78																			
D	A	D,D	G	1,1	5	9	0,7	T	3,0	E	AT / PASSAGE FROM <u>SO CAL</u> TO <u>OPAREA</u>									
1	2	3	4	5	7	12	13-14	15	16-17	22										

POSITION _____ ZONE _____ TIME _____ 0800 L _____ BY _____ A _____ BY _____	POSITION _____ ZONE _____ TIME _____ 1200 L _____ BY _____ A _____ BY _____	POSITION _____ ZONE _____ TIME _____ 2000 L _____ BY _____ A _____ BY _____	LEGEND 1 - CELESTIAL 2 - ELECTRONIC 3 - VISUAL 4 - D.R.
--	--	--	---

TIME	ORDER	CSE	SPEED	DEPTH	RECORD OF ALL EVENTS OF THE DAY
18 - 21	23 - 29	30 - 32	33 - 36	37 - 40	41 <span style="float: right;">77</span>

					0000 - 0300 (CONT'D)
/					CONTINUED THE WATCH. UNDERWAY AS BEFORE STEAMING IN COMPANY WITH USS THEODORE ROOSEVELT, USS KIDD, USS PAUL HAMILTON, AND USS GABRIEL GIFFORD. USS THEODORE ROOSEVELT IS SOPA. ENGINEERING PLANT STATUS IS AS FOLLOWS: 2A AND 1B GTMS ONLINE, #1 AND #3 GTGS ONLINE, 1A AND #3 A/C UNITS ONLINE, #1, #2, AND #4 SW'S PUMPS ONLINE AND #2 AND #5 FIRE PUMPS ONLINE. MATERIAL CONDITION MODIFIED ZEBRA IS SET THROUGHOUT THE SHIP. THE SHIP IS DARKENED WITH THE EXCEPTION OF THE NAVIGATION LIGHTS IAW RULES OF THE ROAD. THE CO IS OFF THE BRIDGE. OOD IS <span style="background-color: black; color: red;">(b) (6)</span>
/					MILES TRAVELED: 148 NM SET: 181° T DRIFT: 1.1 KTS
0002					COMMENCED FLIGHT QUARTERS.
0005	RSR300				
0008		300			290 DFGMG
0010					ENERGIZED TASKER LIGHTS FOR FLIGHT QUARTERS
0021					GREEN DECK
0033					RED DECK
	RISR				
0041	AA1		7		
0047	AA1		5		
0048	L110				
0050	AA2		10		
0051		110			101 DFGMC
0118					SECURED FROM FLIGHT QUARTERS

# SHIP'S DECK LOG SHEET

IF CLASSIFIED STAMP  
SECURITY MARKING HERE

USE BLACK INK TO FILL IN THIS LOG

SHIP TYPE				HULL NUMBER			
D	A	D	D	G	1	1	5
1	2	3	4	5	6	7	

YEAR	MONTH	ZONE	DAY
9	0	7	T 3
12	13-14	15	16-17

USS RAFAEL PERALTA

AT/PASSAGE FROM SIXAL

TO OPAREA

CLASS	HANDL
U	1
78	79

POSITION	ZONE	TIME
0800		
L		BY
A		BY

POSITION	ZONE	TIME
1200		
L		BY
A		BY

POSITION	ZONE	TIME
2000		
L		BY
A		BY

LEGEND

- 1 - CELESTIAL
- 2 - ELECTRONIC
- 3 - VISUAL
- 4 - D.R.

TIME	ORDER	CSE	SPEED	DEPTH	RECORD OF ALL EVENTS OF THE DAY
18 - 21	23 - 29	30 - 32	33 - 36	37 - 40	41

					0000 - 0300 (CONT'D)
					DE-ENERGIZED TASKER LIGHTS
					(b)(3) 10 U.S.C. § 130
0133					
0135	L10R08				
0140	AAS		15		
		018			008 DEFGMC
0149					AMBER DECK
0218	R5R090				
0223	R105				
0225	R120				
0227		120			110 DEFGMC
0233	L5R000				
0239		000			350 DEFGMC
	L2550				
0246					(b)(6) LRS TIME ON
0300					000 PROBABLY REQUIRED BY (b)(6)
					0300 - 0600
0300					ASSEMBLED THE WTRA WORKWAY AS BEEN
0301	R1200				
		100			350 DEFGMC
0305	AAS		13		
0322					NAVIGATION SHIFTED TO ISHIN FIXES
0419	R5R134				
		134			123 DEFGMC
0420	AAP		20		
0439					SET AND DRIFT 170° T @ 0.5 KTS
0445	AAP		25		
0513		1			SET AND DRIFT 304° T @ 0.4 KTS

# SHIP'S DECK LOG SHEET

REPORT SYMBOL OPNAV 3100-10

IF CLASSIFIED STAMP  
SECURITY MARKING HERE

USE BLACK INK TO FILL IN THIS LOG

SHIP TYPE				HULL NUMBER				YEAR	MONTH	ZONE	DAY	USS <u>RAFAEL PERALTA</u>		CLASS	HANDL
D	A	D	D	G	1	1	5	9	0	7	T	30	E	U	I
1	2	3	4	5	6	7	12	13	14	15	16	17	22	78	79

AT / PASSAGE FROM SOUAL  
TO OPAREA

POSITION	ZONE	TIME	POSITION	ZONE	TIME	POSITION	ZONE	TIME	LEGEND
0800 L _____ A _____		BY _____	1200 L _____ A _____		BY _____	2000 L _____ A _____		BY _____	1 - CELESTIAL 2 - ELECTRONIC 3 - VISUAL 4 - D.R.

TIME	ORDER	CSE	SPEED	DEPTH	RECORD OF ALL EVENTS OF THE DAY
18 - 21	23 - 29	30 - 32	33 - 36	37 - 40	77

<del>0523</del>	<del>00143</del>				0800-0900 (MUTID)
<del>0541</del>		143		136 DEBUC	HASTIE CONN
					THE SHIP IS AT FLIGHT QUARTERS
0549	AAF		20		
0555					OOD PROPERLY BELIEVED BY (b)(6)
<del>0600</del>					0600-0900
<del>0604</del>					ASSUMED THE WATCH UNDERWAY AS BEFORE
<del>0620</del>					REVIEWED DRAFT REPORT FWD: 20'7 AFT: 21'7 MEAN: 21'0
<del>0628</del>					SET AND DRIFT 350° 0.7 KNOTS
<del>0635</del>					AMBER DECK
<del>0647</del>	AAS		15		RED DECK
<del>0649</del>	AZ		10		AMBER DECK
<del>0653</del>	R10R 200				RED DECK
<del>0655</del>	CR 190				SECURE FROM FLIGHT QUARTERS
<del>0653</del>	CL 180				
<del>0655</del>	CL 170				
<del>0700</del>	CL 170				DEBUC 160
<del>0705</del>	CL 150				SET AND DRIFT 100° 0.2 KNOTS
<del>0705</del>	CL 063				
<del>0705</del>	CL 057				



# SHIP'S DECK LOG SHEET

REPORT SYMBOL OPNAV 3100-10  
IF CLASSIFIED STAMP  
SECURITY MARKING HERE

USE BLACK INK TO FILL IN THIS LOG

SHIP TYPE		HULL NUMBER			YEAR	MONTH	ZONE	DAY	USS	AT / PASSAGE FROM	TO	CLASS	HANDL					
D	A	D	D	G	1	1	5	9	0	7	T	30	E	USS RAFAEL PERALTA	SOCAL	OP AREA	U	V
1	2	3	4		5	6	7	12	13	14	15	16	17	22			78	79

POSITION	ZONE	TIME	POSITION	ZONE	TIME	POSITION	ZONE	TIME	LEGEND
0800			1200			2000			1 - CELESTIAL
L		BY	L		BY	L		BY	2 - ELECTRONIC
A		BY	A		BY	A		BY	3 - VISUAL
									4 - D.R.

TIME	ORDER	CSE	SPEED	DEPTH	RECORD OF ALL EVENTS OF THE DAY
18 - 21	23 - 29	30 - 32	33 - 36	37 - 40	41
					0800-1200 (CONTD)
0850					ASSUMED THE WATCH. UNDERWAY AS BEFORE
0851					RECEIVED CYBER REPORT
0853					(b) (6) HAS THE CONN
					GREEN DECK
0850					AMBER DECK
0900					SET: 160°T DRIFT: .5KTS
0912					RECEIVED BOAT REPORT
0914					AMBER DECK
					GREEN DECK
0916					RED DECK
0917					SECURED FROM FLIGHT QUARTERS
0937					RECEIVED FUEL AND WATER REPORT
0954	L10270				
0957		270		260	DFSMC
1000					SET AND DRIFT NEGLIGABLE
1019					RECEIVED BINNACLE REPORT
1022					RECEIVED MAG TEMP REPORT
1023					RECEIVED MUSTER REPORT
1028					RECEIVED PERMISSION TO STRIKE 8 BELLS ON TIME
1032	AAF		20		
1053					CO IS ON THE BRIDGE
1100					SET: 020°T DRIFT: .5KTS
1102					STOOD DOWN SCAT
					SECURED FROM MOD NAV
1124	AA2		10		
1125					CO IS OFF THE BRIDGE
1130					SET FLIGHT QUARTERS FOR RECOVERY
					RED STINGER IS
1144					(b) (6) HAS THE CONN.



# SHIP'S DECK LOG SHEET

REPORT SYMBOL OPNAV 3100-10  
IF CLASSIFIED STAMP  
SECURITY MARKING HERE

USE BLACK INK TO FILL IN THIS LOG

SHIP TYPE		HULL NUMBER		YEAR	MONTH	ZONE	DAY	USS	AT / PASSAGE FROM	TO	CLASS	HANDL						
D	A	D	D	G				9	0	7	T	30	RAFAEL PERALTA	SOCAL	OP AREA	U	V	
1	2	3	4	5	6	7	8	12	13	14	15	16	17	18	19	20	21	22

POSITION	ZONE	TIME	POSITION	ZONE	TIME	POSITION	ZONE	TIME	LEGEND
0800			1200			2000			1 - CELESTIAL
L		BY	L	33° 00' 42"	BY 2	L			2 - ELECTRONIC
A		BY	A	119° 01' 22"	BY 2	A			3 - VISUAL
									4 - D.R.

TIME ORDER CSE SPEED DEPTH RECORD OF ALL EVENTS OF THE DAY

TIME	ORDER	CSE	SPEED	DEPTH	RECORD OF ALL EVENTS OF THE DAY
18 - 21	23 - 29	30 - 32	33 - 36	37 - 40	41
					8900-1200 (CONTD)
1146					GREEN DECK
1150					HAULED UP BALL DIAMOND BALL
1151					AMBER DECK
1155					OFFICER OF THE DECK PROPERLY RELIEVED
					BY (b)(6)
					(b)(6)
					USN.
					1200-1500
1155					ASSUMED THE WATCH UNDERWAY AS BEFORE.
1210					SET: 267.1° T DRIFT: 1.0 KTS
1212					AMBER DECK
1214					GREEN DECK
1216					RED DECK
1217	AAF		20		
1220					SECURE FROM FLIGHT QUARTERS, THE SHIP EXPECTS TO REMAIN @ 1500
1229	CL250				
		250		235	DFGMC
1252	AA2		10		
	PA2		10		
	EL100				
1257	AA1		5		
		180		170	DFGML
1300					INCREASE PDL TO 155 %
	AA2		10		
1302	AA5		15		
1304	AAF				
1305					COMMENCED FULL POWER RUN
1308	AAF				

AM

# SHIP'S DECK LOG SHEET

USE BLACK INK TO FILL IN THIS LOG

SHIP TYPE				HULL NUMBER			YEAR	MONTH	ZONE	DAY	USS <u>RAFAEL PERALTA</u>	CLASS U 78	HANDL 1 79
D	A	D	D	G	1	1	5	9	0	7	T		
1	2	3	4	5	6	7	12	13-14	15	16-17	22	AT / PASSAGE FROM <u>SOCAL</u> TO <u>OPAREA</u>	

POSITION	ZONE	TIME	POSITION	ZONE	TIME	POSITION	ZONE	TIME	LEGEND
0800			1200			2000			1 - CELESTIAL
L		BY	L		BY	L		BY	2 - ELECTRONIC
A		BY	A		BY	A		BY	3 - VISUAL
									4 - D.R.

TIME	ORDER	CSE	SPEED	DEPTH	RECORD OF ALL EVENTS OF THE DAY
18 - 21	23 - 29	30 - 32	33 - 36	37 - 40	41

					1200-1500 (CONT'D)
	RZR				
1312	R210				
					WEATHER DECKS ARE SECURED
		210			208 DEGMC
1327					CO IS ON THE BRIDGE
1332	RZR				
1335	R270				
		270			202 DEGMC
1340					OOD PROPERLY RELIEVED BY (b)(6)
					X (b)(6)
					X

					1200-1500 (CONT'D)
1340					ASSUMED THE WATCH UNDERWAY AS BEFORE.
1407					SET CONDITION 2 STRIKE
1410					FWD VCHT IS OPEN FOR NORMAL USE.
1419	RAMID				
	ABF				
1424					COMMENCED OPERATING IN ASTERN PROPULSION
1435	AAFLK				
1430	SAYG				
1437					SECURED BRIDGE WING LOOKOUTS DUE TO WINDS & WATER SPRAY.
	RAF				
1441					CO IS OFF THE BRIDGE.
1445					(b)(6) (b)(6) (b)(6)
1450					SHUTTED FROM FULL POWER (11).
1454					STOP 1A + 2B GMT
1458	R10R10				
1459					WEATHER DECKS ARE OPEN

# SHIP'S DECK LOG SHEET

IF CLASSIFIED STAMP  
SECURITY MARKING HERE

USE BLACK INK TO FILL IN THIS LOG

SHIP TYPE				HULL NUMBER				YEAR	MONTH	ZONE	DAY	USS <u>RAFAEL PERALTA</u>	CLASS HANDL.
D	A	D	D	6	1	1	5	9	0	7	T	30	
1	2	3	4	5	6	7	12	13-14	15	16-17	22	AT / PASSAGE FROM <u>SOAL</u>	78 79
TO <u>OPARBA</u>													

POSITION	ZONE	TIME	POSITION	ZONE	TIME	POSITION	ZONE	TIME	LEGEND 1 - CELESTIAL 2 - ELECTRONIC 3 - VISUAL 4 - D.R.
0800			1200			2000			
L		BY	L		BY	L		BY	
A		BY	A		BY	A		BY	

TIME	ORDER	CSE	SPEED	DEPTH	RECORD OF ALL EVENTS OF THE DAY
18 - 21	23 - 29	30 - 32	33 - 36	37 - 40	41

					1200-1500
1510	S100				
1520		100			190 DECAL
1534					FLIGHT QUARTERS LOSE RPT 012
1530	AAS		15		
1541	AAZ		10		
	L1000				
1547	AA1		4		
1549	R10R				
1606	R15R100				
		100			
1609	AA2		7		
1615	S15G				
1616	1SR				
1625	R15R325				
	AA1		4		
1637					SPUN OFF FROM (CONDITION) TO STANCE GREEN DECK
1650					OOD PROBABLY RELIEVED BY (b)(6)
					X
					X
					1500-1800 (CONT'D)
1655					ASSIGNED THE LATER WATCH AS BROWN
	AA090				
		090			080 DECAL
1700	R15R				
1707					STAND OWN FLIGHT QUARTERS
1710	R10R090				
		090			081
1720					SPUN OFF FROM FLIGHT QUARTERS
1747					(b)(6) AS THE CONN

# SHIP'S DECK LOG SHEET

IF CLASSIFIED STAMP  
SECURITY MARKING HERE

USE BLACK INK TO FILL IN THIS LOG

SHIP TYPE				HULL NUMBER			YEAR	MONTH	ZONE	DAY	USS <u>RAFAEL PERALTA</u>		CLASS	HANDL	
D	A	D	D	6	1	1	5	9	0	7	T	30	E	U	I
1	2	3	4				5	6	7	12	13	14	15	16	17
												AT / PASSAGE FROM <u>SOCAL</u>			
												TO <u>OPAREA</u>			
												78	79		

POSITION	ZONE	TIME	POSITION	ZONE	TIME	POSITION	ZONE	TIME	LEGEND
0800			1200			2000			1 - CELESTIAL 2 - ELECTRONIC 3 - VISUAL 4 - D.R.
L		BY	L		BY	L		BY	
A		BY	A		BY	A		BY	

TIME	ORDER	CSE	SPEED	DEPTH	RECORD OF ALL EVENTS OF THE DAY	41
18 - 21	23 - 29	30 - 32	33 - 36	37 - 40		77

1755					1500-1800 (CONT'D)	
1755					OOD PROPERLY RELIEVED BY (b)(6)	
1755					(b)(6)	
1755					1800-2100	
1759					ASSUMED THE WATCH UNDERWAY AS BEFORE	
1807	AAF		20		AMBER DECK, RED DECK	
1807	LSR024					
1807	CL 027					
1815	AAF		25			
1815	AAS		15			
1824	AAF		25			
1825	LZR021					
1831	AAS		15			
1833	AAF		23			
1836	RSR040					
1838	R3R048					
1848	RSR052					
1850		OSZ			DEBMC 642	
1855	AAF		27			
1855	AAF		25			
1859	AAZ		10			
1900	R10R200					
1902	R15R200				SET AWI DRIFT IS NEGLIGIBLE	
1905	AAS		15		MOD WAV SET BY (b)(6)	
1905					THERE ARE PERSONNEL WORKING ALOFT	

# SHIP'S DECK LOG SHEET

USE BLACK INK TO FILL IN THIS LOG

SHIP TYPE		HULL NUMBER		YEAR	MONTH	ZONE	DAY	USS <u>RAFAEL PERALTA</u>	CLASS U	HANDL 1	
D	A	D, D	G	1, 1, 5	9	0, 7	T	3, 0			AT/PASSAGE FROM- <u>SOCAL</u>
1	2	3	4	5 - 7	12	13 - 14	15	16 - 17	TO <u>OPARBA</u>	78	79

POSITION	ZONE	TIME	POSITION	ZONE	TIME	POSITION	ZONE	TIME	LEGEND
0800			1200			2000			1 - CELESTIAL
L		BY	L		BY	L	32 05 Z	BY 2	2 - ELECTRONIC
A		BY	A		BY	A	114 393	BY 2	3 - VISUAL
									4 - D.R.

TIME ORDER CSE SPEED DEPTH RECORD OF ALL EVENTS OF THE DAY

TIME	ORDER	CSE	SPEED	DEPTH	41
					1000-2100 (COMINT)
1906	RSR 200				
					FATH. METER RESTORED
1913	R10R270				
1924					RED DECC
	AA1		S		
1934	R10R300				
	RSR 300				
	R10R300				
1943	R10R310				
1945					DFBMC 300
1947	R10R310				
2000	R10R320				
		320			DFBMC 310
*1934					SET AND DRIFT 234° O.BICMOTS
					SECURED FROM MOD NAV
2040	LISR270				(b) (6)
2047					HAS THE CONN
2050		270		200	DFBMC
2101					OOD PROPERLY RELIEVED BY (b) (6)
					(b) (6)
					2100-0000
2101					ASSUMED THE WATCH UNDERWAY AS BEFORE
* 2001					SECURED FROM WORKING ALOFT
2102					SET AND DRIFT NEGLIGIBLE
2120	LISR240				
2122	AA2		8		
2124		240		230	DFBMC
	AA1		5		

# SHIP'S DECK LOG SHEET

IF CLASSIFIED STAMP  
SECURITY MARKING HERE

USE BLACK INK TO FILL IN THIS LOG

SHIP TYPE		HULL NUMBER		YEAR	MONTH	ZONE	DAY	USS <u>RAFAEL PERALTA</u>		CLASS	HANDL	
D	A	D	S	9	0	T	30	AT / PASSAGE FROM <u>JOCAL</u>		U	/	
1	2	3	4	12	13	14	15	16	17	78	79	
								E	TO <u>OPAREA</u>			

POSITION	ZONE	TIME	LEGEND
0800 L _____ BY _____ A _____ BY _____			1 - CELESTIAL 2 - ELECTRONIC 3 - VISUAL 4 - D.R.
1200 L _____ BY _____ A _____ BY _____			
2000 L _____ BY _____ A _____ BY _____			

TIME	ORDER	CSE	SPEED	DEPTH	RECORD OF ALL EVENTS OF THE DAY
18 - 21	23 - 29	30 - 32	33 - 36	37 - 40	41

						77
					2100-0000 (CONTD)	
2127	AA1		3			
2132	R15R000					
	AA2		10			
2136					CO IS ON THE BRIDGE	
2138		000			350 DFGMC	
	AA1		5			
2140					CO IS OFF THE BRIDGE	
	AA2		10			
					COMMENCED DFGMC CHECK	
2143	R15R					
2150					DFGMC CHECK SAT AND COMPLETED	
2157	SAYG					
		000			350 DFGMC	
2200					SAT AND DRIFT NEGLIGABLE	
2203	R15R040					
2206		040			030 DFGMC	
2209	L15R340					
2211		340			330 DFGMC	
2215	AA1		5			
2216					TRANSFERRED STEERING CONTROL TO AFT STEERING	
					COMMENCED RUDDER SWING CHECKS	
2233					RUDDER SWING CHECKS SAT AND COMPLETED	
2234	R15R125					
	AA2		10			
2244		125			115 DFGMC	
2253	R10R135					
2254		135			125 DFGMC	
2255	AA1		5			
2310					AWAY THE SNOOPIE AND DRAKE TEAM	

IF CLASSIFIED STAMP  
SECURITY MARKING HERE

# SHIP'S DECK LOG SHEET

IF CLASSIFIED STAMP  
SECURITY MARKING HERE

USE BLACK INK TO FILL IN THIS LOG

SHIP TYPE				HULL NUMBER				YEAR	MONTH	ZONE	DAY	USS <u>RAFAEL PERALTA</u>		CLASS	HANDL
D	A	D	D	B	1	1	5	9	0	7	T	30	E	U	I
1	2	3	4	5	6	7	12	13	14	15	16	17	22	78	79

AT / PASSAGE FROM SOCAL  
TO OPAREA

POSITION	ZONE	TIME	POSITION	ZONE	TIME	POSITION	ZONE	TIME	LEGEND
0800			1200			2000			1 - CELESTIAL
L		BY	L		BY	L		BY	2 - ELECTRONIC
A		BY	A		BY	A		BY	3 - VISUAL
									4 - D.R.

TIME	ORDER	CSE	SPEED	DEPTH	RECORD OF ALL EVENTS OF THE DAY
18 - 21	23 - 29	30 - 32	33 - 36	37 - 40	41

2100-0000 (CONTD)

2344 (b)(6) HAS THE CONN.

2340 RFR310

2355 310 300 DFGMC

2337 00D PROPERLY RELIEVED BY (b)(6)

(b)(6)

0000 - 0300

ASSIGNED THE WATCH, UNDERWAY AS BEFORE

SET: 254.7° T DRIFT: 0.8 KTS

2359 END OF DAY.

NFETP

(b)(6)

# SHIP'S DECK LOG SHEET

IF CLASSIFIED STAMP  
SECURITY MARKING HERE

USE BLACK INK TO FILL IN THIS LOG

SHIP TYPE		HULL NUMBER		YEAR	MONTH	ZONE	DAY	USS <u>RAFAEL PERALTA</u>		CLASS HANDL
D	A	D	S	9	0	T	3	E	AT / PASSAGE FROM <u>SOCAZ</u>	
1	2	3	4	5	6	7	8	9	TO <u>OPAREA</u>	U /
				12	13	14	15	16	17	78
				18	19	20	21	22	79	

POSITION	ZONE	TIME	POSITION	ZONE	TIME	POSITION	ZONE	TIME	LEGEND
0800			1200			2000			1 - CELESTIAL
L _____		BY _____	L _____		BY _____	L _____		BY _____	2 - ELECTRONIC
A _____		BY _____	A _____		BY _____	A _____		BY _____	3 - VISUAL
									4 - D.R.

TIME	ORDER	CSE	SPEED	DEPTH	RECORD OF ALL EVENTS OF THE DAY
18 - 21	23 - 29	30 - 32	33 - 36	37 - 40	41

					0000 - 0300 (CONT'D)	
0000					CONTINUED THE WATCH. UNDERWAY AS BEFORE STEAMING IN COMPANY WITH USS BUNKER HILL AND USS RUSSELL. USS BUNKER HILL IS SOPA. ENGINEERING PLANT STATUS IS AS FOLLOWS: 1A AND 2B GTMS ONLINE, #2 AND #3 GTGS ONLINE, 1A AND #3 A/C UNITS ONLINE, #1, #2 AND #4 SWS PUMPS ONLINE AND #2 AND #5 FIRE PUMPS ONLINE. MATERIAL CONDITION MODIFIED ZEBRA IS SET THROUGHOUT THE SHIP. THE SHIP IS DARKENED WITH THE EXCEPTION OF THE NAVIGATION LIGHTS IAW RULES OF THE ROAD. THE CO IS OFF THE BRIDGE. COD IS (b) (6)	
					MILES TRAVELED: 312NM	
					SET: 260° T DRIFT: 0.8 KTS	
0011	RFR125					
0023	AAZ		10			
	R20R150					
0024		150		140	DFGMC	
0027					SWITCHING TO A.HOUS	
0030	L20R310					
0034	RSR					
0038	R090					
	R10R090					
0039	AA5		18			
	AAF		20			
0042					SWITCHED TO 15 MIN FIXES	
0045	R10R110					
0048		110		100	DFGMC	



# SHIP'S DECK LOG SHEET

IF CLASSIFIED STAMP  
SECURITY MARKING HERE

USE BLACK INK TO FILL IN THIS LOG

SHIP TYPE				HULL NUMBER			YEAR	MONTH	ZONE	DAY	USS <u>RAFAEL PERALTA</u>	CLASS	HANDL
D	A	D	G	1	1	5	9	0	T	31	AT/PASSAGE FROM <u>SOCAL</u>	U	I
1	2	3	4	5	6	7	12	13-14	15	16-17	TO <u>OPAREA</u>	78	79

POSITION	ZONE	TIME	POSITION	ZONE	TIME	POSITION	ZONE	TIME	LEGEND
0800			1200			2000			1 - CELESTIAL
L		BY	L		BY	L		BY	2 - ELECTRONIC
A		BY	A		BY	A		BY	3 - VISUAL
									4 - D.R.

TIME	ORDER	CSE	SPEED	DEPTH	RECORD OF ALL EVENTS OF THE DAY
18 - 21	23 - 29	30 - 32	33 - 36	37 - 40	41

					RRRR - 0300 (CONT'D)
0112	U0R0B0				
	AA2		10		
0113		090		072	DFGMC
	LSR				
0118	L235				
0119	AA1		3		
0121		235		225	DFGMC
0155					SECURE FROM 15 MIN FIXES
0204					SET 227° T DRIFT 1.2KTS
0208	R240				
0211		240		230	DFGMC
0227	R350				
0230		350		340	DFGMC
0231	R240				
		240		230	DFGMC
	AA1		5		
0240	AA1		7		
0251					(b) (6) HAS TELECON
0255					OOD PROBABLY RETURNED BY (b) (6)
					(b) (6)

					0300 - 0300
0250					ASSIGNED THE INTRA UNDERWAY AS BEARER
0335	R10150				
0336	L10150				
		150		140	DFGMC
0337					SET AND DRIFT 164° T @ 0.8KTS
0502	R1160				
0504		160		150	DFGMC
0505					SET AND DRIFT 160° T @ 0.4KTS

IF CLASSIFIED STAMP  
SECURITY MARKING HERE

# SHIP'S DECK LOG SHEET

REPORT SYMBOL OPNAV 3100-10  
IF CLASSIFIED STAMP  
SECURITY MARKING HERE

USE BLACK INK TO FILL IN THIS LOG

SHIP TYPE				HULL NUMBER				YEAR	MONTH	ZONE	DAY	USS <u>RAFAEL PERALTA</u>		CLASS	HANDL
D	A	D,D	G	1	1	5	9	0	7	T	31	E	U	1	
1	2	3	4	5	6	7	12	13	14	15	16	17	22	78	79

AT / PASSAGE FROM SOCAL  
TO UPAREFA

POSITION	ZONE	TIME	LEGEND
0800 L _____ BY _____ A _____ BY _____			1 - CELESTIAL 2 - ELECTRONIC 3 - VISUAL 4 - D.R.
1200 L _____ BY _____ A _____ BY _____			
2000 L _____ BY _____ A _____ BY _____			

TIME	ORDER	CSE	SPEED	DEPTH	RECORD OF ALL EVENTS OF THE DAY	41
18 - 21	23 - 29	30 - 32	33 - 36	37 - 40		77

<del>0800</del>	<del>AA1</del>		<del>5</del>		<del>0800-0900</del>	
<del>0806</del>	<del>LSR170</del>					
<del>0825</del>		<del>170</del>		<del>110</del>	<del>DRMC</del>	
<del>0835</del>	<del>AA2</del>		<del>10</del>			
<del>0836</del>					<del>SET AND DRIFT 204° T @ 0.3 KTS</del>	
<del>0837</del>	<del>LSR000</del>					
<del>0842</del>		<del>100</del>		<del>350</del>	<del>DF6MC</del>	
<del>0854</del>	<del>AA1</del>		<del>4</del>		<del>(b)(6) HAS THE CONN</del>	
					<del>RECEIVED DRAFT REPORT FWD: 208 API: 217 MEAN: 211</del>	
<del>0601</del>	<del>LSR300</del>				<del>ODD PROPERLY RELIEVED BY (b)(6)</del>	
					<del>(b)(6)</del>	
					<del>0600-0900</del>	
<del>0601</del>					<del>ASSUMED THE WATCH UNDERWAY AS BEFORE</del>	
<del>0613</del>	<del>LSR180</del>					
<del>0618</del>	<del>L200180</del>					
<del>0623</del>	<del>C25R180</del>					
<del>0628</del>	<del>AA515</del>					
<del>0637</del>	<del>AA517</del>					
<del>0655</del>	<del>AA722</del>					
<del>0700</del>					<del>SET AND DRIFT 240° 0.51 KNOTS</del>	
<del>0709</del>	<del>LSR090</del>					
<del>0719</del>	<del>AAF</del>		<del>23</del>			
		<del>090</del>			<del>08 DEBMC</del>	
<del>0727</del>	<del>AAF</del>				<del>COMBAT SUSPENS CASUALTY LOSS OF BME IN PILOT HOUSE</del>	
<del>0723</del>	<del>AAF</del>		<del>25</del>			

# SHIP'S DECK LOG SHEET

REPORT SYMBOL OPNAV 3100-10  
IF CLASSIFIED STAMP  
SECURITY MARKING HERE

USE BLACK INK TO FILL IN THIS LOG

SHIP TYPE				HULL NUMBER				YEAR	MONTH	ZONE	DAY	USS <u>RAFAEL PERALTA</u>		CLASS	HANDL		
D	A	D	D	1	1	5	9	0	7	T	3	E	AT/PASSAGE FROM <u>OP AREA</u>		U	I	
1	2	3	4	5	6	7	12	13	14	15	16	17	22	TO <u>SOCAL</u>		78	79

POSITION	ZONE	TIME	LEGEND
0800 L _____ BY _____ A _____ BY _____			1 - CELESTIAL 2 - ELECTRONIC 3 - VISUAL 4 - D.R.
1200 L _____ BY _____ A _____ BY _____			
2000 L _____ BY _____ A _____ BY _____			

TIME	ORDER	CSE	SPEED	DEPTH	RECORD OF ALL EVENTS OF THE DAY
18 - 21	23 - 29	30 - 32	33 - 36	37 - 40	77

<del>0748</del>					0600-0900 (cont'd)
0748					BME RESTORED
0800					CG IS ON THE BRIDGE
0807					SET AND DRIFT 223' 0.7 KNOTS
0842	AAF		26		IO IS OFF THE BRIDGE
0844	1085				
0846		085			075 DFGMC
0851					001 PROPERLY BELIEVED BY <span style="color: red;">(b) (6)</span>
<del>0900</del>					<span style="color: red;">(b) (6)</span>
<del>0900</del>					<span style="color: red;">(b) (6)</span>
<del>0900</del>					<span style="color: red;">(b) (6)</span>
					0900-1200
0851					ASSUMED THE WATCH UNDERWAY AS BEFORE
0856	AAS		15		
0900					STATIONED UNRED DETAIL
					SET: 075° T DRIFT: .2 KTS
0906	L 10	055			
					TESTED ALARMS AND WHISTLES.
0908					RECEIVED MUSTER REPORT.
0909	RSA	090			
	CA	090			
0912	AA1		5		
0914					SET MAXIMUM PLANT RELIABILITY
0918	AAF		26		
					EMCON A2 SET.
0922					EMCON A1 SET.
	LSR	058			
0925	CL	056			
0926	CR	061			
0928	AAS		15		

# SHIP'S DECK LOG SHEET

IF CLASSIFIED STAMP  
SECURITY MARKING HERE

USE BLACK INK TO FILL IN THIS LOG

SHIP TYPE				HULL NUMBER				YEAR	MONTH	ZONE	DAY	USS <u>RAFAEL PERALTA</u>		CLASS	HANDL		
D	A	D	D	G	I	I	S	9	0	7	T	3	1	E	22	U	\
1	2	3	4	5	6	7		12	13	14	15	16	17	78	79		

AT / PASSAGE FROM OP AREA  
TO SOCA

POSITION	ZONE	TIME	LEGEND
0800 L _____ BY _____ A _____ BY _____			1 - CELESTIAL 2 - ELECTRONIC 3 - VISUAL 4 - D.R.
1200 L _____ BY _____ A _____ BY _____			
2000 L _____ BY _____ A _____ BY _____			

TIME	ORDER	CSE	SPEED	DEPTH	RECORD OF ALL EVENTS OF THE DAY
18 - 21	23 - 29	30 - 32	33 - 36	37 - 40	41 <span style="float: right;">77</span>

<del>0929</del>	<del>CB</del>	<del>068</del>			0900 - 1200
0929	CB	068			
0932	CB	071			
<del>0935</del>	<del>CB</del>	<del>076</del>			
0935	R003				
0937	R10R093				
0939	R10R105				
0940		105		098 DFGMC	
0941	R10R120				
0942		120		112 DFGMC	
0943	R10R130				
<del>0944</del>	<del>AAF</del>	<del>20</del>			
0944	R10R140				
0945		140		132 DFGMC	
<del>0946</del>	<del>R10R150</del>	<del>150</del>			
0946		150		141	
0947	R10R100				
<del>0948</del>	<del>AAS</del>	<del>13</del>			
0948					RECEIVED BINNACLE REPORT
<del>0949</del>	<del>100</del>	<del>172</del>			172 DFGMC
0949					SET RESTRICTED MAN. DOCTRINE
0950	R101				
0952	CL180				
0953	CR181				
<del>0954</del>	<del>INDICATE 58 RPM</del>	<del></del>			
0954					INDICATE 58 RPM
0957	CA182				
<del>0958</del>	<del>172</del>	<del>DFGMC</del>			
0958					INDICATE 58 RPM
<del>0959</del>	<del>CA</del>	<del>183</del>			
0959					DFGMC
<del>0960</del>	<del>773</del>	<del>DFGMC</del>			

IF CLASSIFIED STAMP  
SECURITY MARKING HERE

# SHIP'S DECK LOG SHEET

IF CLASSIFIED STAMP  
SECURITY MARKING HERE

USE BLACK INK TO FILL IN THIS LOG

SHIP TYPE		HULL NUMBER		YEAR	MONTH	ZONE	DAY	USS <u>RAFAEL PERALTA</u>	CLASS	HANDL	
D	A	D	D	9	0	T	3	AT/PASSAGE FROM <u>OP AREA</u>	U	I	
1	2	3	4	12	13-14	15	16-17	TO <u>SOCAL</u>	78	79	
1, 1, 5				E							

POSITION	ZONE	TIME	POSITION	ZONE	TIME	POSITION	ZONE	TIME	LEGEND
0800			1200			2000			1 - CELESTIAL
L		BY	L		BY	L		BY	2 - ELECTRONIC
A		BY	A		BY	A		BY	3 - VISUAL
									4 - D.R.

TIME	ORDER	CSE	SPEED	DEPTH	RECORD OF ALL EVENTS OF THE DAY
18 - 21	23 - 29	30 - 32	33 - 36	37 - 40	41

					0900 - 1200
1000	CR	187			INDICATE 92 RPM
					COMMENCED APPROACH TO USNS KAISER 187 TO CONDUCT REFUELING AT SEA USNS KAISER 187 IS THE GUIDE SHIP. VARIOUS COURSE AND SPEED CHANGES TO MAINTAIN BIC 090°T AND 18 KTS FIRST SHOT LINE OVER AND ON DECK.
1029					TENSIONING LINES FOWARD
1103					(b) (6) HAS THE CON.
1111					TENSION SPANWIRE FOWARD
1113	AAF				
	LSR				
1114	RAMD				
	LSR				
1116		130			121 DEGM C
1121					SECURED FROM UNREP DETAIL
1122					SECURED FROM RMD
1123					SECURED FROM MAX PLANT
	AAS		15		UNREP CHECKLIST COMPLETED
1124					SET EMOCN CONDITION DELTA
1131					STOPPED #1 GTG. #2 AND #3 GTG IN PARALLEL
1113					(b) (6) HAS THE CONN
1145					COMMENCED HELD OPS CHECK LIST
1146					CO IS OFF THE BRIDGE
1147					SET FLIGHT QUARTERS
1159					TESTED FLIGHT DECK CRASH ALARMS

# SHIP'S DECK LOG SHEET

IF CLASSIFIED STAMP  
SECURITY MARKING HERE

USE BLACK INK TO FILL IN THIS LOG

SHIP TYPE		HULL NUMBER		YEAR	MONTH	ZONE	DAY	USS <u>RAFAEL PERALTA</u>		CLASS	HANDL					
D	A	D	D	G	1	1	5	9	0	7	T	3	1	E	U	I
1	2	3	4	5	6	7	8	12	13	14	15	16	17	22	78	79

AT / PASSAGE FROM SO CAL  
TO OP AREA

POSITION	ZONE	TIME	POSITION	ZONE	TIME	POSITION	ZONE	TIME	LEGEND
0800			1200			2000			1 - CELESTIAL
L		BY	L	32° 01' 59"	BY ?	L			2 - ELECTRONIC
A		BY	A	118° 15' 17"	BY 2	A			3 - VISUAL
									4 - D.R.

TIME	ORDER	CSE	SPEED	DEPTH	RECORD OF ALL EVENTS OF THE DAY
18 - 21	23 - 29	30 - 32	33 - 35	37 - 40	41

/					0900-1200 (CONT'D)
/					COMBAT SYSTEM CASUALTY, LOSS OF CMD
1204					SET CONDITION II STRIKE
1209					SECURE FROM COMBAT SYSTEM CASUALTY, CMD RESTORED.
/					AMBER DECK.
1213					SURFACE DEVELOPMENT SQUADRON 1 ARRIVING.
1220					OOD PROPERLY RELIEVED BY (b) (6)
/					x
/					v
/					
/					1200-1500
/					ASSUMED THE WATCH, UNDERWAY AS BEFORE.
1225					OOD PROPERLY RELIEVED BY (b) (6)
/					x (b) (6)
/					x (b) (6)
/					
/					1200-1500 (CONT'D)
/					ASSUMED THE WATCH, UNDERWAY AS BEFORE.
1231					SET 118.2° @ .5KTS
1234					GREEN DECK
1236					RECEIVED DAILY FUEL & OIL REPORT.
/					RECEIVED DAILY DRAFT REPORT. NAV FWD: 30'. NAVAFT: 30' @ . SHIP'S DISP: 8600.
1237					RED DECK
1249					SECURE FROM FLIGHT QUARTERS
1245					CO IS ON THE BRIDGE
1301					OOD PROPERLY RELIEVED BY (b) (6)
/					
/					

# SHIP'S DECK LOG SHEET

IF CLASSIFIED STAMP  
SECURITY MARKING HERE

USE BLACK INK TO FILL IN THIS LOG

SHIP TYPE		HULL NUMBER		YEAR	MONTH	ZONE	DAY	USS <u>RAFAEL PERALTA</u>		CLASS	HANDL
D	A	D	D	9	0	7	T	E	AT / PASSAGE FROM <u>SOCAL</u>	U	I
1	2	3	4	12	13 - 14	15	16 - 17	22	TO <u>OPAREA</u>	78	79
SHIP TYPE		HULL NUMBER									
D D G		1 1 5									

POSITION	ZONE	TIME	POSITION	ZONE	TIME	POSITION	ZONE	TIME	LEGEND
0800			1200			2000			1 - CELESTIAL
L _____ BY _____			L _____ BY _____			L _____ BY _____			2 - ELECTRONIC
A _____ BY _____			A _____ BY _____			A _____ BY _____			3 - VISUAL
									4 - D.R.

TIME	ORDER	CSE	SPEED	DEPTH	RECORD OF ALL EVENTS OF THE DAY
18 - 21	23 - 29	30 - 32	33 - 36	37 - 40	41

TIME	ORDER	CSE	SPEED	DEPTH	RECORD OF ALL EVENTS OF THE DAY
18 - 21	23 - 29	30 - 32	33 - 36	37 - 40	41
					77
					1200-1500 (CONT'D)
1810	LSR340				
	15R340				
1817	LSR350				
	15R310				
1820	AA1		3		
1854					SECURE FROM CONDITION 11 STRIKE.
1408					OOD PROPERLY RELIEVED BY (b)(6)
					(b)(6)
					1200-1500 (CONT'D)
1408					ASSUMED THE WATCH, UNDERWAY AS BEFORE.
1432	AA1		5		
	LSR270				
1440	AA5		15		
1440	AA1		5		
1449					OOD PROPERLY RELIEVED BY (b)(6)
					x
					x
					1500-1800
1455					ASSUMED THE WATCH UNDERWAY AS BEFORE
	AA2		10		
1450	LSR180				
		180			
1503	AA2		20		
1519	LSR191				
1520		191			
1521	AA2		25		
1524	AA5		15		
1529	LSR180				

# SHIP'S DECK LOG SHEET

IF CLASSIFIED STAMP  
SECURITY MARKING HERE

USE BLACK INK TO FILL IN THIS LOG

SHIP TYPE		HULL NUMBER		YEAR	MONTH	ZONE	DAY	USS <u>RAFAEL PERALTA</u>	CLASS	HANDL					
D	A	D	G	1	1	5	9	0	7	T	3	1	E	U	I
1	2	3	4	5	6	7	12	13	14	15	16	17	22	78	79

AT / PASSAGE FROM SOCAL  
TO OPAREA

POSITION	ZONE	TIME	POSITION	ZONE	TIME	POSITION	ZONE	TIME	LEGEND
0800			1200			2000			1 - CELESTIAL
L		BY	L		BY	L		BY	2 - ELECTRONIC
A		BY	A		BY	A		BY	3 - VISUAL
									4 - D.R.

RECORD OF ALL EVENTS OF THE DAY

TIME	ORDER	CSE	SPEED	DEPTH	
18 - 21	23 - 29	30 - 32	33 - 36	37 - 40	41

TIME	ORDER	CSE	SPEED	DEPTH	
					1500 - 1600
1532					FLIGHT QUARTERS DAY TRANSFER 1250 STINGER 15
1536					RED DECK
1544					AMBER DECK
1547	120140				
		140			150 DECK
1554					AMBER DECK
1557					GREEN DECK
					OPS & DECK 36WS 3740
1558					RED DECK
	170	100			
1559	RAMIO				
	120200				
1600					1600 2 AIRPA 67M STARTED FULL ANCH
	RAF		25		
1614					SECURED FROM FLIGHT QUARTERS
1628	120240				
		848			238 DECK
1640					CO IS ON THE BRIDGE
1649					CO IS OFF THE BRIDGE
1701	202120				
		120			
1710	120240				
		140			130 DECK
1714	OR	150			
	R102	160			
		160			150 DECK
1719	SA50	145			
1750					(b) (6) HAS THE CONN
1800					SET AND DRIFT
	R50	170			



# SHIP'S DECK LOG SHEET

IF CLASSIFIED STAMP  
SECURITY MARKING HERE

USE BLACK INK TO FILL IN THIS LOG

SHIP TYPE		HULL NUMBER		YEAR	MONTH	ZONE	DAY	USS <u>RAFAEL PERALTA</u>	CLASS	HANDL
D	A	D	D	9	0	T	31	AT / PASSAGE FROM <u>SOCAL</u>	U	I
1	2	3	4	12	13-14	15	16-17	TO <u>OPAREA</u>	78	79
								E		

POSITION	ZONE	TIME	POSITION	ZONE	TIME	POSITION	ZONE	TIME	LEGEND
0800			1200			2000			1 - CELESTIAL
L		BY	L		BY	L		BY	2 - ELECTRONIC
A		BY	A		BY	A		BY	3 - VISUAL
									4 - D.R.

TIME	ORDER	CSE	SPEED	DEPTH	RECORD OF ALL EVENTS OF THE DAY
18 - 21	23 - 29	30 - 32	33 - 36	37 - 40	41

					1800 - 1900
1800					COO PROPERLY RELIEVED BY (b)(6)
					(b)(6)
					1800 - 2100
1800					ASSUMED THE WATCH UNDERWAY AS BEFORE
1831					SET FLIGHT QUARTERS
1835	AAF		25		
1848					GREEN DECK
1852					AMBER DECK
1853					RED DECK
1855	AAF		30		
1857	AAF		25		
1900					SET AND DRIFT 172' 0.4 KN
1922					AMBER DECK
1924					RED DECK
1945	AA <sup>2</sup>		10		
1947					SET DARKEN SHIP
1949	AA <sup>1</sup>		5		
1950					FUEL LEAK RED SINGER
2000					CO IS ON THE BRIDGE
2002					AMBER DECK
2004					RED DECK
2005	AA <sup>2</sup>		10		
	110R355				
	210R005				
2105		005			DECOMC 355
					CO IS OFF THE BRIDGE
					AMBER DECK
2018					GREEN DECK

# SHIP'S DECK LOG SHEET

IF CLASSIFIED STAMP  
SECURITY MARKING HERE

USE BLACK INK TO FILL IN THIS LOG

SHIP TYPE				HULL NUMBER			YEAR	MONTH	ZONE	DAY	USS <u>RAFAEL PERALTA</u>		CLASS	HANDL	
D	A	D	D	6	1	1	5	9	07	T	31	AT PASSAGE FROM <u>SOCAL</u> <del>FLIGHT</del> <u>OPERATIONS</u>			
1	2	3	4	5	6	7	12	13-14	15	16-17	22	TO <u>OPAREA</u>		U	1
													78	79	

POSITION	ZONE	TIME	POSITION	ZONE	TIME	POSITION	ZONE	TIME	LEGEND
0800			1200			2000			1 - CELESTIAL
L		BY	L		BY	L		BY	2 - ELECTRONIC
A		BY	A		BY	A		BY	3 - VISUAL
									4 - D.R.

TIME	ORDER	CSE	SPEED	DEPTH	RECORD OF ALL EVENTS OF THE DAY
18 - 21	23 - 29	30 - 32	33 - 36	37 - 40	41
					1800-2100 (cont'd)
2019				RED DECK	
2025	AAI		5		
2032	USR 270				
2038		270		DFGMC 260	
2048				ZB 1A STM STOPPED	
2051				(b)(6) HAS THE CONN	
	RISR355				
2056				OOD PROPERLY RELIEVED BY (b)(6)	
				X (b)(6)	
				X (b)(6)	
					2100-0000
2056				ASSUMED THE WATCH UNDERWAY AS BEFORE	
2057		355		345 DFGMC	
2100				SET AND DRIFT NEGLIGIBLE	
2102				GREEN DECK	
2154				RED DECK	
2155	AAS		15		
2200				SET AND DRIFT NEGLIGIBLE	
2208				AMBER DECK	
2216				GREEN DECK	
2300				SET: 150° T DRIFT: .7 KTS	
2333	L325				
2336	AAF		30		
2337	L315				
		315		325 DFGMC	
2340				(b)(6) HAS THE CONN	
2355				OOD PROPERLY RELIEVED BY (b)(6)	
				(b)(6)	

